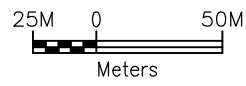
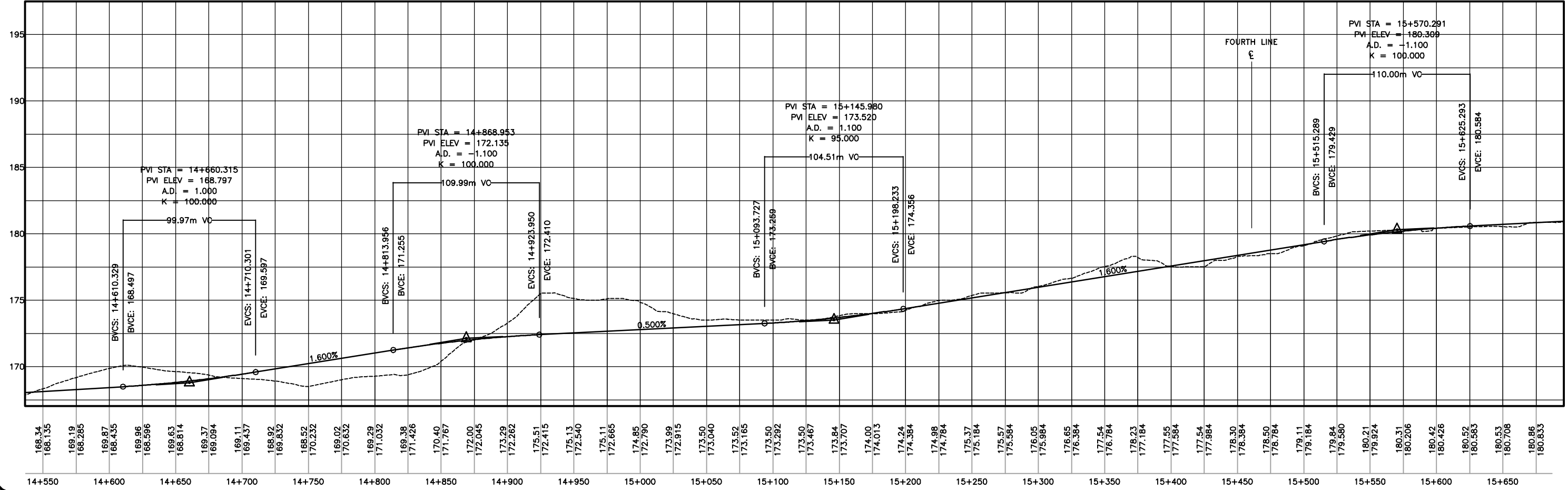
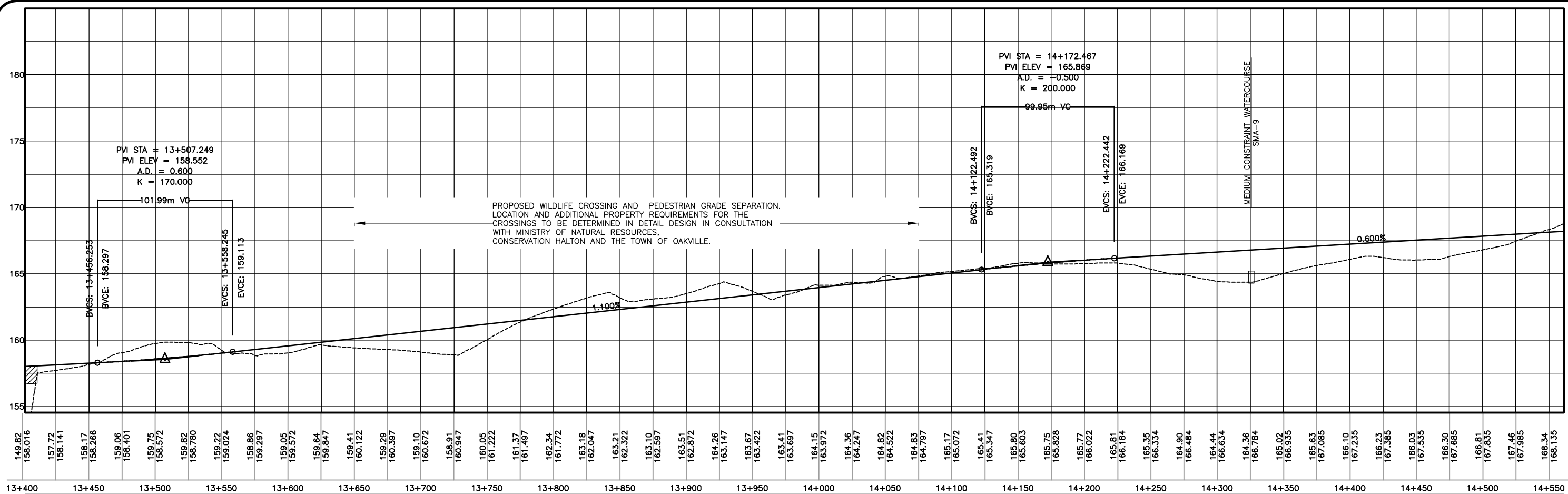


G:\PROJECTS\4212-90\42-90\277 Burnhamthorpe Rd EA Drawings\PLATES 11 by 17\PROFILE\PL_3-PREF-PROFILE.dwg 04/02/2010 10:02:30 AM EST



NEW NORTH OAKVILLE TRANSPORTATION CORRIDOR
AND CROSSING OF THE SIXTEEN MILE CREEK
CLASS ENVIRONMENTAL ASSESSMENT - REGION OF HALTON

PREFERRED DESIGN PROFILE
STA. 13+425 TO STA. 15+675

SHEET
25