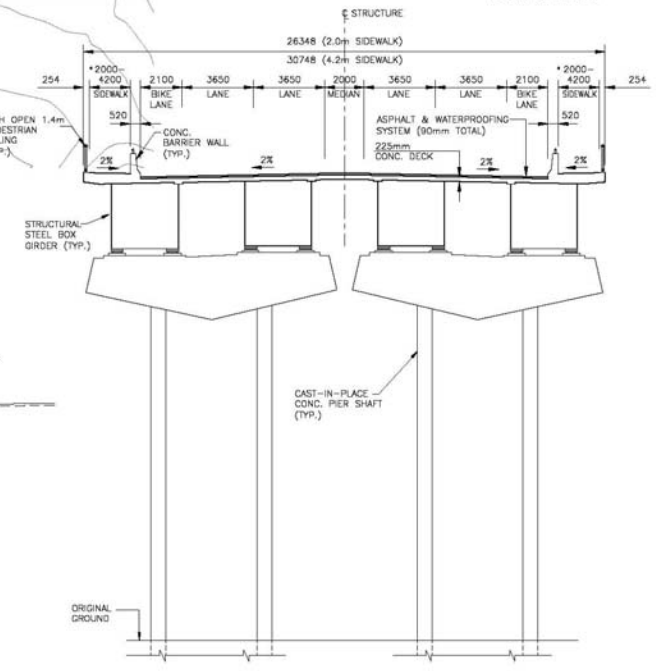


FLOW  
SIXTEEN MILE CREEK

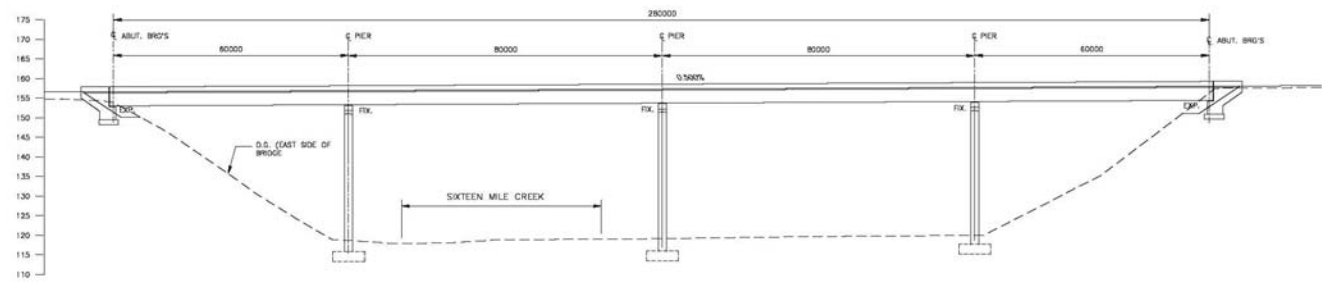
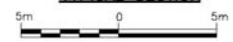
PLAN




NOTE:  
• TO BE DETERMINED WITH THE TOWN OF OAKVILLE.



TYPICAL SECTION



EAST ELEVATION



<small>ALL DIMENSIONS AND SPECIFICATIONS SHALL BE CHECKED AND VERIFIED BY THE CLIENT AND CONFIRMATION SHALL BE PROVIDED TO THE CONSULTANT BEFORE COMMENCING THE WORK. CHANGES ARE NOT TO BE MADE.</small> <small>THIS DRAWING AND ALL SPECIFICATIONS OF THIS PROJECT ARE PROTECTED BY COPYRIGHT. REPRODUCTION OR DISSEMINATION OF THIS DRAWING OR ANY PART THEREOF WITHOUT THE WRITTEN PERMISSION OF THE CONSULTANT IS STRICTLY PROHIBITED.</small>		<table border="1"> <tr> <th>No.</th> <th>DATE</th> <th>BY</th> <th>ISSUES / REVISIONS</th> </tr> <tr> <td>1</td> <td></td> <td></td> <td></td> </tr> </table>	No.	DATE	BY	ISSUES / REVISIONS	1				CLIENT:	DRAWN BY: PSH DESIGNED BY: MP SCALE: AS NOTED	CHECKED BY: MP APPROVED BY: DATE: MAY 2006	PROJECT: <b>NORTH OAKVILLE TRANSPORTATION CORRIDOR OVER SIXTEEN MILE CREEK</b> DRAWING: <b>PREFERRED ALTERNATIVE - 4 SPAN 280m LONG</b>	PROJECT No.: 42-80377 DRAWING No.: PA-1
			No.	DATE	BY	ISSUES / REVISIONS									
1															
AECOM Canada Ltd. 300 Water Street, Whitby, Ontario, Canada L1N 9J2 T905.668.9363 F905.668.0221															