



APPENDIX F

First Nations and Aboriginal Peoples Contacts



October 7, 2009

Chief R. Donald Maracle
The Mohawks of the Bay of Quinte First Nation
Box 98, 48B Bayshore Road
Tyendinaga Mohawk Territory, ON K0K 1X0

Public Works
Transportation Services
1151 Bronte Road
Oakville ON L6M 3L1
Fax: (905) 825-8822

Re: **Guelph Line (Regional Road 1) Transportation Corridor Improvements
1 Kilometre North of Derry Road (Regional Road 7) to Conservation Road
Class Environmental Assessment Study**

Dear Chief Maracle:

The Regional Municipality of Halton has retained R and R Associates Limited to undertake a Municipal Class Environmental Assessment (Class EA) Study to consider a wide range of options for road improvements along the Guelph Line corridor. The Study Area extends from 1 kilometre north of Derry Road to Conservation Road in the Town of Milton. This Study is being carried out in accordance with the planning and design process for Schedule 'C' projects as outlined in the Municipal Engineers Association *Municipal Class Environmental Assessment* document (October 2000, as amended in 2007).

The *Municipal Class Environmental Assessment (October 2000, as amended 2007)*, identifies consultation requirements with all stakeholders. As part of the study process, an information letter about the project is sent to all stakeholders to explain the project and invite participation and dialogue. We are endeavouring to establish separate and direct dialogue with First Nations. Correspondence from Halton Region does not represent consultation on behalf of the Governments of Canada or Ontario and Halton Region does not in any way represent the Governments of Canada or Ontario.

The purpose of this letter is to notify you of the project and to solicit comments that will be addressed throughout the Class EA Study. Halton Region is committed to fully assessing the potential impacts of this Study on First Nation interests and to facilitate meaningful consultation. Please note that we are also contacting the Ministry of Culture, the Ministry of Aboriginal Affairs and Indian and Northern Affairs Canada for their respective input to the Study. In addition, we will be contacting the following First Nation communities to request their active participation in the Study:

- Alderville First Nation
- Curve Lake First Nation
- Hiawatha First Nation
- Mississaugas of Scugog Island First Nation
- Mississaugas of the New Credit First Nation
- Mohawks of Akwesasne First Nation
- Oneida Nation of the Thames
- Six Nations Haudenosaunee Confederacy Council
- Six Nations of the Grand River
- The Mohawks of the Bay of Quinte (Tyendinaga) First Nation
- Wahta Mohawks First Nation

We would appreciate receiving any information that you can provide pertaining to areas of potential Aboriginal uses and/or activities. Please advise whether or not there are any outstanding First Nation land claims within or in proximity to the Study Area or any additional First Nations that should be contacted as part of this project. The information provided will be taken into consideration during the Class EA Study.

The Regional Municipality of Halton

Page 2

As part of this Study, a Stage 1 Archaeological Assessment will be carried out for the Study Area Corridor to identify any potential archaeological resources which could be affected by construction activities. A copy of the Stage 1 Archaeological Assessment will be provided to you upon completion.

Two Public Information Centres (PIC's) will be held to present the details of this project. We encourage you to attend both meetings; the first PIC is scheduled for:

Date: Tuesday, November 10, 2009


Time: 6:30 p.m. – Drop-In
7:00 p.m. – Formal Presentation

Place: Kilbride Public School
6611 Panton Street
Burlington, Ontario

If you cannot attend the above noted PIC and wish to submit comments regarding this project, you may view the PIC materials on the Region's website at www.halton.ca/EAprojects (following November 10) and comment on this information. Your written comments can be faxed or mailed to the attention of the Alicia Jakaitis. We would appreciate receiving your comments by December 18, 2009.

Thank you in advance for your participation. Should you have any questions or require additional information, please feel free to contact me at (905) 825-6000, ext 7566 or alicia.jakaitis@halton.ca

Sincerely,



Alicia Jakaitis

Transportation Coordinator

cc: Rick Hein – R and R Associates Limited



October 7, 2009

Chief William Montur
Six Nations of the Grand River
P.O Box 5000
Ohsweken, ON N0A 1M0

Public Works
Transportation Services
1151 Bronte Road
Oakville ON L6M 3L1
Fax: (905) 825-8822

**Re: Guelph Line (Regional Road 1) Transportation Corridor Improvements
1 Kilometre North of Derry Road (Regional Road 7) to Conservation Road
Class Environmental Assessment Study**

Dear Chief Montur:

The Regional Municipality of Halton has retained R and R Associates Limited to undertake a Municipal Class Environmental Assessment (Class EA) Study to consider a wide range of options for road improvements along the Guelph Line corridor. The Study Area extends from 1 kilometre north of Derry Road to Conservation Road in the Town of Milton. This Study is being carried out in accordance with the planning and design process for Schedule 'C' projects as outlined in the Municipal Engineers Association *Municipal Class Environmental Assessment* document (October 2000, as amended in 2007).

The *Municipal Class Environmental Assessment (October 2000, as amended 2007)*, identifies consultation requirements with all stakeholders. As part of the study process, an information letter about the project is sent to all stakeholders to explain the project and invite participation and dialogue. We are endeavouring to establish separate and direct dialogue with First Nations. Correspondence from Halton Region does not represent consultation on behalf of the Governments of Canada or Ontario and Halton Region does not in any way represent the Governments of Canada or Ontario.

The purpose of this letter is to notify you of the project and to solicit comments that will be addressed throughout the Class EA Study. Halton Region is committed to fully assessing the potential impacts of this Study on First Nation interests and to facilitate meaningful consultation. Please note that we are also contacting the Ministry of Culture, the Ministry of Aboriginal Affairs and Indian and Northern Affairs Canada for their respective input to the Study. In addition, we will be contacting the following First Nation communities to request their active participation in the Study:

- Alderville First Nation
- Curve Lake First Nation
- Hiawatha First Nation
- Mississaugas of Scugog Island First Nation
- Mississaugas of the New Credit First Nation
- Mohawks of Akwesasne First Nation
- Oneida Nation of the Thames
- Six Nations Haudenosaunee Confederacy Council
- Six Nations of the Grand River
- The Mohawks of the Bay of Quinte (Tyendinaga) First Nation
- Wahta Mohawks First Nation

We would appreciate receiving any information that you can provide pertaining to areas of potential Aboriginal uses and/or activities. Please advise whether or not there are any outstanding First Nation land claims within or in proximity to the Study Area or any additional First Nations that should be contacted as part of this project. The information provided will be taken into consideration during the Class EA Study.

The Regional Municipality of Halton

Page 2

As part of this Study, a Stage 1 Archaeological Assessment will be carried out for the Study Area Corridor to identify any potential archaeological resources which could be affected by construction activities. A copy of the Stage 1 Archaeological Assessment will be provided to you upon completion.

Two Public Information Centres (PIC's) will be held to present the details of this project. We encourage you to attend both meetings; the first PIC is scheduled for:

Date: Tuesday, November 10, 2009


Time: 6:30 p.m. – Drop-In
7:00 p.m. – Formal Presentation

Place: Kilbride Public School
6611 Panton Street
Burlington, Ontario

If you cannot attend the above noted PIC and wish to submit comments regarding this project, you may view the PIC materials on the Region's website at www.halton.ca/EAprojects (following November 10) and comment on this information. Your written comments can be faxed or mailed to the attention of the Alicia Jakaitis. We would appreciate receiving your comments by December 18, 2009.

Thank you in advance for your participation. Should you have any questions or require additional information, please feel free to contact me at (905) 825-6000, ext 7566 or alicia.jakaitis@halton.ca

Sincerely,



Alicia Jakaitis

Transportation Coordinator

cc: Rick Hein – R and R Associates Limited



October 7, 2009

Sub-Chief Leroy Hill
Six Nations Haudenosaunee Confederacy Council
R.R. #2
Ohsweken, ON N0A 1M0

Public Works
Transportation Services
1151 Bronte Road
Oakville ON L6M 3L1
Fax: (905) 825-8822

**Re: Guelph Line (Regional Road 1) Transportation Corridor Improvements
1 Kilometre North of Derry Road (Regional Road 7) to Conservation Road
Class Environmental Assessment Study**

Dear Sub-Chief Hill:

The Regional Municipality of Halton has retained R and R Associates Limited to undertake a Municipal Class Environmental Assessment (Class EA) Study to consider a wide range of options for road improvements along the Guelph Line corridor. The Study Area extends from 1 kilometre north of Derry Road to Conservation Road in the Town of Milton. This Study is being carried out in accordance with the planning and design process for Schedule 'C' projects as outlined in the Municipal Engineers Association *Municipal Class Environmental Assessment* document (October 2000, as amended in 2007).

The *Municipal Class Environmental Assessment (October 2000, as amended 2007)*, identifies consultation requirements with all stakeholders. As part of the study process, an information letter about the project is sent to all stakeholders to explain the project and invite participation and dialogue. We are endeavouring to establish separate and direct dialogue with First Nations. Correspondence from Halton Region does not represent consultation on behalf of the Governments of Canada or Ontario and Halton Region does not in any way represent the Governments of Canada or Ontario.

The purpose of this letter is to notify you of the project and to solicit comments that will be addressed throughout the Class EA Study. Halton Region is committed to fully assessing the potential impacts of this Study on First Nation interests and to facilitate meaningful consultation. Please note that we are also contacting the Ministry of Culture, the Ministry of Aboriginal Affairs and Indian and Northern Affairs Canada for their respective input to the Study. In addition, we will be contacting the following First Nation communities to request their active participation in the Study:

- Alderville First Nation
- Curve Lake First Nation
- Hiawatha First Nation
- Mississaugas of Scugog Island First Nation
- Mississaugas of the New Credit First Nation
- Mohawks of Akwesasne First Nation
- Oneida Nation of the Thames
- Six Nations Haudenosaunee Confederacy Council
- Six Nations of the Grand River
- The Mohawks of the Bay of Quinte (Tyendinaga) First Nation
- Wahta Mohawks First Nation

We would appreciate receiving any information that you can provide pertaining to areas of potential Aboriginal uses and/or activities. Please advise whether or not there are any outstanding First Nation land claims within or in proximity to the Study Area or any additional First Nations that should be contacted as part of this project. The information provided will be taken into consideration during the Class EA Study.

The Regional Municipality of Halton

Page 2

As part of this Study, a Stage 1 Archaeological Assessment will be carried out for the Study Area Corridor to identify any potential archaeological resources which could be affected by construction activities. A copy of the Stage 1 Archaeological Assessment will be provided to you upon completion.

Two Public Information Centres (PIC's) will be held to present the details of this project. We encourage you to attend both meetings; the first PIC is scheduled for:

Date: Tuesday, November 10, 2009

Time: 6:30 p.m. – Drop-In
7:00 p.m. – Formal Presentation

Place: Kilbride Public School

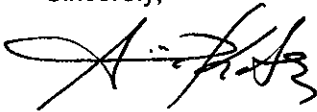
6611 Panton Street

Burlington, Ontario

If you cannot attend the above noted PIC and wish to submit comments regarding this project, you may view the PIC materials on the Region's website at www.halton.ca/EAProjects (following November 10) and comment on this information. Your written comments can be faxed or mailed to the attention of the Alicia Jakaitis. We would appreciate receiving your comments by December 18, 2009.

Thank you in advance for your participation. Should you have any questions or require additional information, please feel free to contact me at (905) 825-6000, ext 7566 or alicia.jakaitis@halton.ca

Sincerely,



Alicia Jakaitis

Transportation Coordinator

cc: Rick Hein – R and R Associates Limited



October 7, 2009

Chief Joel Abram
Oneida Nation of the Thames
2212 Elm Avenue
Southwold, ON N0L 2G0

Public Works
Transportation Services
1151 Bronte Road
Oakville ON L6M 3L1
Fax: (905) 825-8822

Re: **Guelph Line (Regional Road 1) Transportation Corridor Improvements
1 Kilometre North of Derry Road (Regional Road 7) to Conservation Road
Class Environmental Assessment Study**

Dear Chief Abram:

The Regional Municipality of Halton has retained R and R Associates Limited to undertake a Municipal Class Environmental Assessment (Class EA) Study to consider a wide range of options for road improvements along the Guelph Line corridor. The Study Area extends from 1 kilometre north of Derry Road to Conservation Road in the Town of Milton. This Study is being carried out in accordance with the planning and design process for Schedule 'C' projects as outlined in the Municipal Engineers Association *Municipal Class Environmental Assessment* document (October 2000, as amended in 2007).

The *Municipal Class Environmental Assessment (October 2000, as amended 2007)*, identifies consultation requirements with all stakeholders. As part of the study process, an information letter about the project is sent to all stakeholders to explain the project and invite participation and dialogue. We are endeavouring to establish separate and direct dialogue with First Nations. Correspondence from Halton Region does not represent consultation on behalf of the Governments of Canada or Ontario and Halton Region does not in any way represent the Governments of Canada or Ontario.

The purpose of this letter is to notify you of the project and to solicit comments that will be addressed throughout the Class EA Study. Halton Region is committed to fully assessing the potential impacts of this Study on First Nation interests and to facilitate meaningful consultation. Please note that we are also contacting the Ministry of Culture, the Ministry of Aboriginal Affairs and Indian and Northern Affairs Canada for their respective input to the Study. In addition, we will be contacting the following First Nation communities to request their active participation in the Study:

- Alderville First Nation
- Curve Lake First Nation
- Hiawatha First Nation
- Mississaugas of Scugog Island First Nation
- Mississaugas of the New Credit First Nation
- Mohawks of Akwesasne First Nation
- Oneida Nation of the Thames
- Six Nations Haudenosaunee Confederacy Council
- Six Nations of the Grand River
- The Mohawks of the Bay of Quinte (Tyendinaga) First Nation
- Wahta Mohawks First Nation

We would appreciate receiving any information that you can provide pertaining to areas of potential Aboriginal uses and/or activities. Please advise whether or not there are any outstanding First Nation land claims within or in proximity to the Study Area or any additional First Nations that should be contacted as part of this project. The information provided will be taken into consideration during the Class EA Study.

The Regional Municipality of Halton

Page 2

As part of this Study, a Stage 1 Archaeological Assessment will be carried out for the Study Area Corridor to identify any potential archaeological resources which could be affected by construction activities. A copy of the Stage 1 Archaeological Assessment will be provided to you upon completion.

Two Public Information Centres (PIC's) will be held to present the details of this project. We encourage you to attend both meetings; the first PIC is scheduled for:

Date: Tuesday, November 10, 2009

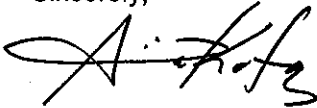
Time: 6:30 p.m. – Drop-In
7:00 p.m. – Formal Presentation

Place: Kilbride Public School
6611 Panton Street
Burlington, Ontario

If you cannot attend the above noted PIC and wish to submit comments regarding this project, you may view the PIC materials on the Region's website at www.halton.ca/EProjects (following November 10) and comment on this information. Your written comments can be faxed or mailed to the attention of the Alicia Jakaitis. We would appreciate receiving your comments by December 18, 2009.

Thank you in advance for your participation. Should you have any questions or require additional information, please feel free to contact me at (905) 825-6000, ext 7566 or alicia.jakaitis@halton.ca

Sincerely,



Alicia Jakaitis

Transportation Coordinator

cc: Rick Hein – R and R Associates Limited



October 7, 2009

Grand Chief Thompson Dooley
Mohawk Council of Akwesasne
P.O. Box 579
Cornwall ON K6H 5T3

Public Works
Transportation Services
1151 Bronte Road
Oakville ON L6M 3L1
Fax: (905) 825-8822

**Re: Guelph Line (Regional Road 1) Transportation Corridor Improvements
1 Kilometre North of Derry Road (Regional Road 7) to Conservation Road
Class Environmental Assessment Study**

Dear Grand Chief Thompson Dooley:

The Regional Municipality of Halton has retained R and R Associates Limited to undertake a Municipal Class Environmental Assessment (Class EA) Study to consider a wide range of options for road improvements along the Guelph Line corridor. The Study Area extends from 1 kilometre north of Derry Road to Conservation Road in the Town of Milton. This Study is being carried out in accordance with the planning and design process for Schedule 'C' projects as outlined in the Municipal Engineers Association *Municipal Class Environmental Assessment* document (October 2000, as amended in 2007).

The *Municipal Class Environmental Assessment (October 2000, as amended 2007)*, identifies consultation requirements with all stakeholders. As part of the study process, an information letter about the project is sent to all stakeholders to explain the project and invite participation and dialogue. We are endeavouring to establish separate and direct dialogue with First Nations. Correspondence from Halton Region does not represent consultation on behalf of the Governments of Canada or Ontario and Halton Region does not in any way represent the Governments of Canada or Ontario.

The purpose of this letter is to notify you of the project and to solicit comments that will be addressed throughout the Class EA Study. Halton Region is committed to fully assessing the potential impacts of this Study on First Nation interests and to facilitate meaningful consultation. Please note that we are also contacting the Ministry of Culture, the Ministry of Aboriginal Affairs and Indian and Northern Affairs Canada for their respective input to the Study. In addition, we will be contacting the following First Nation communities to request their active participation in the Study:

- Alderville First Nation
- Curve Lake First Nation
- Hiawatha First Nation
- Mississaugas of Scugog Island First Nation
- Mississaugas of the New Credit First Nation
- Mohawks of Akwesasne First Nation
- Oneida Nation of the Thames
- Six Nations Haudenosaunee Confederacy Council
- Six Nations of the Grand River
- The Mohawks of the Bay of Quinte (Tyendinaga) First Nation
- Wahta Mohawks First Nation

We would appreciate receiving any information that you can provide pertaining to areas of potential Aboriginal uses and/or activities. Please advise whether or not there are any outstanding First Nation land claims within or in proximity to the Study Area or any additional First Nations that should be contacted as part of this project. The information provided will be taken into consideration during the Class EA Study.

The Regional Municipality of Halton

Page 2

As part of this Study, a Stage 1 Archaeological Assessment will be carried out for the Study Area Corridor to identify any potential archaeological resources which could be affected by construction activities. A copy of the Stage 1 Archaeological Assessment will be provided to you upon completion.

Two Public Information Centres (PIC's) will be held to present the details of this project. We encourage you to attend both meetings; the first PIC is scheduled for:

Date: Tuesday, November 10, 2009


Time: 6:30 p.m. – Drop-In
7:00 p.m. – Formal Presentation

Place: Kilbride Public School
6611 Panton Street
Burlington, Ontario

If you cannot attend the above noted PIC and wish to submit comments regarding this project, you may view the PIC materials on the Region's website at www.halton.ca/EAsprojects (following November 10) and comment on this information. Your written comments can be faxed or mailed to the attention of the Alicia Jakaitis. We would appreciate receiving your comments by December 18, 2009.

Thank you in advance for your participation. Should you have any questions or require additional information, please feel free to contact me at (905) 825-6000, ext 7566 or alicia.jakaitis@halton.ca

Sincerely,



Alicia Jakaitis
Transportation Coordinator

cc: Rick Hein – R and R Associates Limited



October 7, 2009

Chief Tracy Gauthier
Mississaugas of Scugog Island First Nation
22521 Island Road
Port Perry, ON L9L 1B6

Public Works
Transportation Services
1151 Bronte Road
Oakville ON L6M 3L1
Fax: (905) 825-8822

Re: **Guelph Line (Regional Road 1) Transportation Corridor Improvements
1 Kilometre North of Derry Road (Regional Road 7) to Conservation Road
Class Environmental Assessment Study**

Dear Chief Gauthier:

The Regional Municipality of Halton has retained R and R Associates Limited to undertake a Municipal Class Environmental Assessment (Class EA) Study to consider a wide range of options for road improvements along the Guelph Line corridor. The Study Area extends from 1 kilometre north of Derry Road to Conservation Road in the Town of Milton. This Study is being carried out in accordance with the planning and design process for Schedule 'C' projects as outlined in the Municipal Engineers Association *Municipal Class Environmental Assessment* document (October 2000, as amended in 2007).

The *Municipal Class Environmental Assessment (October 2000, as amended 2007)*, identifies consultation requirements with all stakeholders. As part of the study process, an information letter about the project is sent to all stakeholders to explain the project and invite participation and dialogue. We are endeavouring to establish separate and direct dialogue with First Nations. Correspondence from Halton Region does not represent consultation on behalf of the Governments of Canada or Ontario and Halton Region does not in any way represent the Governments of Canada or Ontario.

The purpose of this letter is to notify you of the project and to solicit comments that will be addressed throughout the Class EA Study. Halton Region is committed to fully assessing the potential impacts of this Study on First Nation interests and to facilitate meaningful consultation. Please note that we are also contacting the Ministry of Culture, the Ministry of Aboriginal Affairs and Indian and Northern Affairs Canada for their respective input to the Study. In addition, we will be contacting the following First Nation communities to request their active participation in the Study:

- Alderville First Nation
- Curve Lake First Nation
- Hiawatha First Nation
- Mississaugas of Scugog Island First Nation
- Mississaugas of the New Credit First Nation
- Mohawks of Akwesasne First Nation
- Oneida Nation of the Thames
- Six Nations Haudenosaunee Confederacy Council
- Six Nations of the Grand River
- The Mohawks of the Bay of Quinte (Tyendinaga) First Nation
- Wahta Mohawks First Nation

We would appreciate receiving any information that you can provide pertaining to areas of potential Aboriginal uses and/or activities. Please advise whether or not there are any outstanding First Nation land claims within or in proximity to the Study Area or any additional First Nations that should be contacted as part of this project. The information provided will be taken into consideration during the Class EA Study.

The Regional Municipality of Halton

Page 2

As part of this Study, a Stage 1 Archaeological Assessment will be carried out for the Study Area Corridor to identify any potential archaeological resources which could be affected by construction activities. A copy of the Stage 1 Archaeological Assessment will be provided to you upon completion.

Two Public Information Centres (PIC's) will be held to present the details of this project. We encourage you to attend both meetings; the first PIC is scheduled for:

Date: Tuesday, November 10, 2009

Time: 6:30 p.m. – Drop-In
7:00 p.m. – Formal Presentation

Place: Kilbride Public School

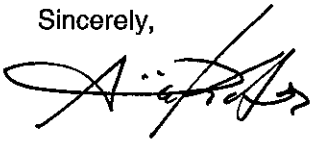
6611 Panton Street

Burlington, Ontario

If you cannot attend the above noted PIC and wish to submit comments regarding this project, you may view the PIC materials on the Region's website at www.halton.ca/EAsprojects (following November 10) and comment on this information. Your written comments can be faxed or mailed to the attention of the Alicia Jakaitis. We would appreciate receiving your comments by December 18, 2009.

Thank you in advance for your participation. Should you have any questions or require additional information, please feel free to contact me at (905) 825-6000, ext 7566 or alicia.jakaitis@halton.ca

Sincerely,



Alicia Jakaitis

Transportation Coordinator

cc: Rick Hein – R and R Associates Limited



October 7, 2009

Ms. Margaret Sault
Mississaugas of the New Credit First Nation
RR 6
2789 Mississauga Road
Hagerville, ON N0A 1H0

Public Works
Transportation Services
1151 Bronte Road
Oakville ON L6M 3L1
Fax: (905) 825-8822

Re: **Guelph Line (Regional Road 1) Transportation Corridor Improvements
1 Kilometre North of Derry Road (Regional Road 7) to Conservation Road
Class Environmental Assessment Study**

Dear Ms. Margaret Sault:

The Regional Municipality of Halton has retained R and R Associates Limited to undertake a Municipal Class Environmental Assessment (Class EA) Study to consider a wide range of options for road improvements along the Guelph Line corridor. The Study Area extends from 1 kilometre north of Derry Road to Conservation Road in the Town of Milton. This Study is being carried out in accordance with the planning and design process for Schedule 'C' projects as outlined in the Municipal Engineers Association *Municipal Class Environmental Assessment* document (October 2000, as amended in 2007).

The *Municipal Class Environmental Assessment (October 2000, as amended 2007)*, identifies consultation requirements with all stakeholders. As part of the study process, an information letter about the project is sent to all stakeholders to explain the project and invite participation and dialogue. We are endeavouring to establish separate and direct dialogue with First Nations. Correspondence from Halton Region does not represent consultation on behalf of the Governments of Canada or Ontario and Halton Region does not in any way represent the Governments of Canada or Ontario.

The purpose of this letter is to notify you of the project and to solicit comments that will be addressed throughout the Class EA Study. Halton Region is committed to fully assessing the potential impacts of this Study on First Nation interests and to facilitate meaningful consultation. Please note that we are also contacting the Ministry of Culture, the Ministry of Aboriginal Affairs and Indian and Northern Affairs Canada for their respective input to the Study. In addition, we will be contacting the following First Nation communities to request their active participation in the Study:

- Alderville First Nation
- Curve Lake First Nation
- Hiawatha First Nation
- Mississaugas of Scugog Island First Nation
- Mississaugas of the New Credit First Nation
- Mohawks of Akwesasne First Nation
- Oneida Nation of the Thames
- Six Nations Haudenosaunee Confederacy Council
- Six Nations of the Grand River
- The Mohawks of the Bay of Quinte (Tyendinaga) First Nation
- Wahta Mohawks First Nation

We would appreciate receiving any information that you can provide pertaining to areas of potential Aboriginal uses and/or activities. Please advise whether or not there are any outstanding First Nation land claims within or in proximity to the Study Area or any additional First Nations that should be contacted as part of this project. The information provided will be taken into consideration during the Class EA Study.

The Regional Municipality of Halton

Page 2

As part of this Study, a Stage 1 Archaeological Assessment will be carried out for the Study Area Corridor to identify any potential archaeological resources which could be affected by construction activities. A copy of the Stage 1 Archaeological Assessment will be provided to you upon completion.

Two Public Information Centres (PIC's) will be held to present the details of this project. We encourage you to attend both meetings; the first PIC is scheduled for:

Date: Tuesday, November 10, 2009


Time: 6:30 p.m. – Drop-In
7:00 p.m. – Formal Presentation

Place: Kilbride Public School
6611 Panton Street
Burlington, Ontario

If you cannot attend the above noted PIC and wish to submit comments regarding this project, you may view the PIC materials on the Region's website at www.halton.ca/EProjects (following November 10) and comment on this information. Your written comments can be faxed or mailed to the attention of the Alicia Jakaitis. We would appreciate receiving your comments by December 18, 2009.

Thank you in advance for your participation. Should you have any questions or require additional information, please feel free to contact me at (905) 825-6000, ext 7566 or alicia.jakaitis@halton.ca

Sincerely,



Alicia Jakaitis

Transportation Coordinator

cc: Rick Hein – R and R Associates Limited



October 7, 2009

Chief Laurie Carr
Hiawatha First Nation
123 Paudash Street, R.R. #2
Keene, ON K0L 2G0

Public Works
Transportation Services
1151 Bronte Road
Oakville ON L6M 3L1
Fax: (905) 825-8822

Re: **Guelph Line (Regional Road 1) Transportation Corridor Improvements
1 Kilometre North of Derry Road (Regional Road 7) to Conservation Road
Class Environmental Assessment Study**

Dear Chief Carr:

The Regional Municipality of Halton has retained R and R Associates Limited to undertake a Municipal Class Environmental Assessment (Class EA) Study to consider a wide range of options for road improvements along the Guelph Line corridor. The Study Area extends from 1 kilometre north of Derry Road to Conservation Road in the Town of Milton. This Study is being carried out in accordance with the planning and design process for Schedule 'C' projects as outlined in the Municipal Engineers Association *Municipal Class Environmental Assessment* document (October 2000, as amended in 2007).

The *Municipal Class Environmental Assessment (October 2000, as amended 2007)*, identifies consultation requirements with all stakeholders. As part of the study process, an information letter about the project is sent to all stakeholders to explain the project and invite participation and dialogue. We are endeavouring to establish separate and direct dialogue with First Nations. Correspondence from Halton Region does not represent consultation on behalf of the Governments of Canada or Ontario and Halton Region does not in any way represent the Governments of Canada or Ontario.

The purpose of this letter is to notify you of the project and to solicit comments that will be addressed throughout the Class EA Study. Halton Region is committed to fully assessing the potential impacts of this Study on First Nation interests and to facilitate meaningful consultation. Please note that we are also contacting the Ministry of Culture, the Ministry of Aboriginal Affairs and Indian and Northern Affairs Canada for their respective input to the Study. In addition, we will be contacting the following First Nation communities to request their active participation in the Study:

- Alderville First Nation
- Curve Lake First Nation
- Hiawatha First Nation
- Mississaugas of Scugog Island First Nation
- Mississaugas of the New Credit First Nation
- Mohawks of Akwesasne First Nation
- Oneida Nation of the Thames
- Six Nations Haudenosaunee Confederacy Council
- Six Nations of the Grand River
- The Mohawks of the Bay of Quinte (Tyendinaga) First Nation
- Wahta Mohawks First Nation

We would appreciate receiving any information that you can provide pertaining to areas of potential Aboriginal uses and/or activities. Please advise whether or not there are any outstanding First Nation land claims within or in proximity to the Study Area or any additional First Nations that should be contacted as part of this project. The information provided will be taken into consideration during the Class EA Study.

The Regional Municipality of Halton

Page 2

As part of this Study, a Stage 1 Archaeological Assessment will be carried out for the Study Area Corridor to identify any potential archaeological resources which could be affected by construction activities. A copy of the Stage 1 Archaeological Assessment will be provided to you upon completion.

Two Public Information Centres (PIC's) will be held to present the details of this project. We encourage you to attend both meetings; the first PIC is scheduled for:

Date: Tuesday, November 10, 2009

Time: 6:30 p.m. – Drop-In
7:00 p.m. – Formal Presentation

Place: Kilbride Public School


6611 Panton Street

Burlington, Ontario

If you cannot attend the above noted PIC and wish to submit comments regarding this project, you may view the PIC materials on the Region's website at www.halton.ca/EAprojects (following November 10) and comment on this information. Your written comments can be faxed or mailed to the attention of the Alicia Jakaitis. We would appreciate receiving your comments by December 18, 2009.

Thank you in advance for your participation. Should you have any questions or require additional information, please feel free to contact me at (905) 825-6000, ext 7566 or alicia.jakaitis@halton.ca

Sincerely,



Alicia Jakaitis

Transportation Coordinator

cc: Rick Hein – R and R Associates Limited



October 7, 2009

Chief Keith Knott
Curve Lake First Nation
22 Winookeeda Road
Curve Lake, ON K0L 1R0

Public Works
Transportation Services
1151 Bronte Road
Oakville ON L6M 3L1
Fax: (905) 825-8822

**Re: Guelph Line (Regional Road 1) Transportation Corridor Improvements
1 Kilometre North of Derry Road (Regional Road 7) to Conservation Road
Class Environmental Assessment Study**

Dear Chief Knott:

The Regional Municipality of Halton has retained R and R Associates Limited to undertake a Municipal Class Environmental Assessment (Class EA) Study to consider a wide range of options for road improvements along the Guelph Line corridor. The Study Area extends from 1 kilometre north of Derry Road to Conservation Road in the Town of Milton. This Study is being carried out in accordance with the planning and design process for Schedule 'C' projects as outlined in the Municipal Engineers Association *Municipal Class Environmental Assessment* document (October 2000, as amended in 2007).

The *Municipal Class Environmental Assessment (October 2000, as amended 2007)*, identifies consultation requirements with all stakeholders. As part of the study process, an information letter about the project is sent to all stakeholders to explain the project and invite participation and dialogue. We are endeavouring to establish separate and direct dialogue with First Nations. Correspondence from Halton Region does not represent consultation on behalf of the Governments of Canada or Ontario and Halton Region does not in any way represent the Governments of Canada or Ontario.

The purpose of this letter is to notify you of the project and to solicit comments that will be addressed throughout the Class EA Study. Halton Region is committed to fully assessing the potential impacts of this Study on First Nation interests and to facilitate meaningful consultation. Please note that we are also contacting the Ministry of Culture, the Ministry of Aboriginal Affairs and Indian and Northern Affairs Canada for their respective input to the Study. In addition, we will be contacting the following First Nation communities to request their active participation in the Study:

- Alderville First Nation
- Curve Lake First Nation
- Hiawatha First Nation
- Mississaugas of Scugog Island First Nation
- Mississaugas of the New Credit First Nation
- Mohawks of Akwesasne First Nation
- Oneida Nation of the Thames
- Six Nations Haudenosaunee Confederacy Council
- Six Nations of the Grand River
- The Mohawks of the Bay of Quinte (Tyendinaga) First Nation
- Wahta Mohawks First Nation

We would appreciate receiving any information that you can provide pertaining to areas of potential Aboriginal uses and/or activities. Please advise whether or not there are any outstanding First Nation land claims within or in proximity to the Study Area or any additional First Nations that should be contacted as part of this project. The information provided will be taken into consideration during the Class EA Study.

The Regional Municipality of Halton

Page 2

As part of this Study, a Stage 1 Archaeological Assessment will be carried out for the Study Area Corridor to identify any potential archaeological resources which could be affected by construction activities. A copy of the Stage 1 Archaeological Assessment will be provided to you upon completion.

Two Public Information Centres (PIC's) will be held to present the details of this project. We encourage you to attend both meetings; the first PIC is scheduled for:

Date: Tuesday, November 10, 2009

Time: 6:30 p.m. – Drop-In
7:00 p.m. – Formal Presentation

Place: Kilbride Public School


6611 Panton Street

Burlington, Ontario

If you cannot attend the above noted PIC and wish to submit comments regarding this project, you may view the PIC materials on the Region's website at www.halton.ca/EAprojects (following November 10) and comment on this information. Your written comments can be faxed or mailed to the attention of the Alicia Jakaitis. We would appreciate receiving your comments by December 18, 2009.

Thank you in advance for your participation. Should you have any questions or require additional information, please feel free to contact me at (905) 825-6000, ext 7566 or alicia.jakaitis@halton.ca

Sincerely,



Alicia Jakaitis

Transportation Coordinator

cc: Rick Hein – R and R Associates Limited



October 7, 2009

Chief James Marsden
Alderville First Nation
PO Box 46
Roseneath, ON K0K 2X0

Public Works
Transportation Services
1151 Bronte Road
Oakville ON L6M 3L1
Fax: (905) 825-8822

Re: **Guelph Line (Regional Road 1) Transportation Corridor Improvements
1 Kilometre North of Derry Road (Regional Road 7) to Conservation Road
Class Environmental Assessment Study**

Dear Chief Marsden:

The Regional Municipality of Halton has retained R and R Associates Limited to undertake a Municipal Class Environmental Assessment (Class EA) Study to consider a wide range of options for road improvements along the Guelph Line corridor. The Study Area extends from 1 kilometre north of Derry Road to Conservation Road in the Town of Milton. This Study is being carried out in accordance with the planning and design process for Schedule 'C' projects as outlined in the Municipal Engineers Association *Municipal Class Environmental Assessment* document (October 2000, as amended in 2007).

The *Municipal Class Environmental Assessment (October 2000, as amended 2007)*, identifies consultation requirements with all stakeholders. As part of the study process, an information letter about the project is sent to all stakeholders to explain the project and invite participation and dialogue. We are endeavouring to establish separate and direct dialogue with First Nations. Correspondence from Halton Region does not represent consultation on behalf of the Governments of Canada or Ontario and Halton Region does not in any way represent the Governments of Canada or Ontario.

The purpose of this letter is to notify you of the project and to solicit comments that will be addressed throughout the Class EA Study. Halton Region is committed to fully assessing the potential impacts of this Study on First Nation interests and to facilitate meaningful consultation. Please note that we are also contacting the Ministry of Culture, the Ministry of Aboriginal Affairs and Indian and Northern Affairs Canada for their respective input to the Study. In addition, we will be contacting the following First Nation communities to request their active participation in the Study:

- Alderville First Nation
- Curve Lake First Nation
- Hiawatha First Nation
- Mississaugas of Scugog Island First Nation
- Mississaugas of the New Credit First Nation
- Mohawks of Akwesasne First Nation
- Oneida Nation of the Thames
- Six Nations Haudenosaunee Confederacy Council
- Six Nations of the Grand River
- The Mohawks of the Bay of Quinte (Tyendinaga) First Nation
- Wahta Mohawks First Nation

We would appreciate receiving any information that you can provide pertaining to areas of potential Aboriginal uses and/or activities. Please advise whether or not there are any outstanding First Nation land claims within or in proximity to the Study Area or any additional First Nations that should be contacted as part of this project. The information provided will be taken into consideration during the Class EA Study.

The Regional Municipality of Halton

Page 2

As part of this Study, a Stage 1 Archaeological Assessment will be carried out for the Study Area Corridor to identify any potential archaeological resources which could be affected by construction activities. A copy of the Stage 1 Archaeological Assessment will be provided to you upon completion.

Two Public Information Centres (PIC's) will be held to present the details of this project. We encourage you to attend both meetings; the first PIC is scheduled for:

Date: Tuesday, November 10, 2009

Time: 6:30 p.m. – Drop-In
7:00 p.m. – Formal Presentation

Place: Kilbride Public School


6611 Panton Street

Burlington, Ontario

If you cannot attend the above noted PIC and wish to submit comments regarding this project, you may view the PIC materials on the Region's website at www.halton.ca/EAprojects (following November 10) and comment on this information. Your written comments can be faxed or mailed to the attention of the Alicia Jakaitis. We would appreciate receiving your comments by December 18, 2009.

Thank you in advance for your participation. Should you have any questions or require additional information, please feel free to contact me at (905) 825-6000, ext 7566 or alicia.jakaitis@halton.ca

Sincerely,



Alicia Jakaitis

Transportation Coordinator

cc: Rick Hein – R and R Associates Limited



October 7, 2009

Chief Blaine Commandant
Wahta Mohawk Territory
Box 260
Bala, ON P0C 1A0

Public Works
Transportation Services
1151 Bronte Road
Oakville ON L6M 3L1
Fax: (905) 825-8822

Re: **Guelph Line (Regional Road 1) Transportation Corridor Improvements
1 Kilometre North of Derry Road (Regional Road 7) to Conservation Road
Class Environmental Assessment Study**

Dear Chief Commandant:

The Regional Municipality of Halton has retained R and R Associates Limited to undertake a Municipal Class Environmental Assessment (Class EA) Study to consider a wide range of options for road improvements along the Guelph Line corridor. The Study Area extends from 1 kilometre north of Derry Road to Conservation Road in the Town of Milton. This Study is being carried out in accordance with the planning and design process for Schedule 'C' projects as outlined in the Municipal Engineers Association *Municipal Class Environmental Assessment* document (October 2000, as amended in 2007).

The *Municipal Class Environmental Assessment (October 2000, as amended 2007)*, identifies consultation requirements with all stakeholders. As part of the study process, an information letter about the project is sent to all stakeholders to explain the project and invite participation and dialogue. We are endeavouring to establish separate and direct dialogue with First Nations. Correspondence from Halton Region does not represent consultation on behalf of the Governments of Canada or Ontario and Halton Region does not in any way represent the Governments of Canada or Ontario.

The purpose of this letter is to notify you of the project and to solicit comments that will be addressed throughout the Class EA Study. Halton Region is committed to fully assessing the potential impacts of this Study on First Nation interests and to facilitate meaningful consultation. Please note that we are also contacting the Ministry of Culture, the Ministry of Aboriginal Affairs and Indian and Northern Affairs Canada for their respective input to the Study. In addition, we will be contacting the following First Nation communities to request their active participation in the Study:

- Alderville First Nation
- Curve Lake First Nation
- Hiawatha First Nation
- Mississaugas of Scugog Island First Nation
- Mississaugas of the New Credit First Nation
- Mohawks of Akwesasne First Nation
- Oneida Nation of the Thames
- Six Nations Haudenosaunee Confederacy Council
- Six Nations of the Grand River
- The Mohawks of the Bay of Quinte (Tyendinaga) First Nation
- Wahta Mohawks First Nation

We would appreciate receiving any information that you can provide pertaining to areas of potential Aboriginal uses and/or activities. Please advise whether or not there are any outstanding First Nation land claims within or in proximity to the Study Area or any additional First Nations that should be contacted as part of this project. The information provided will be taken into consideration during the Class EA Study.

The Regional Municipality of Halton

Page 2

As part of this Study, a Stage 1 Archaeological Assessment will be carried out for the Study Area Corridor to identify any potential archaeological resources which could be affected by construction activities. A copy of the Stage 1 Archaeological Assessment will be provided to you upon completion.

Two Public Information Centres (PIC's) will be held to present the details of this project. We encourage you to attend both meetings; the first PIC is scheduled for:

Date: Tuesday, November 10, 2009


Time: 6:30 p.m. – Drop-In
7:00 p.m. – Formal Presentation

Place: Kilbride Public School
6611 Panton Street
Burlington, Ontario

If you cannot attend the above noted PIC and wish to submit comments regarding this project, you may view the PIC materials on the Region's website at www.halton.ca/EAProjects (following November 10) and comment on this information. Your written comments can be faxed or mailed to the attention of the Alicia Jakaitis. We would appreciate receiving your comments by December 18, 2009.

Thank you in advance for your participation. Should you have any questions or require additional information, please feel free to contact me at (905) 825-6000, ext 7566 or alicia.jakaitis@halton.ca

Sincerely,



Alicia Jakaitis

Transportation Coordinator

cc: Rick Hein – R and R Associates Limited



March 15, 2010

Chief R. Donald Maracle
The Mohawks of the Bay of Quinte First Nation
Box 98, 48B Bayshore Road
Tyendinaga Mohawk Territory, ON K0K 1X0

Public Works
Transportation Services
1151 Bronte Road
Oakville ON L6M 3L1
Fax: (905) 825-8822

Re: **Guelph Line (Regional Road 1) Transportation Corridor Improvements
1 Kilometre North of Derry Road (Regional Road 7) to Conservation Road
Class Environmental Assessment Study**

Dear Chief Maracle:

The Regional Municipality of Halton has retained R and R Associates Limited to undertake a Municipal Class Environmental Assessment (Class EA) Study to assess transportation corridor improvements on Guelph Line. The Study Area extends from 1 kilometre north of Derry Road to Conservation Road in the Town of Milton. This Study is being carried out in accordance with the planning and design process for Schedule 'C' projects as outlined in the Municipal Engineers Association *Municipal Class Environmental Assessment* document (October 2000, as amended in 2007).

The *Municipal Class Environmental Assessment (October 2000, as amended 2007)*, identifies consultation requirements with all stakeholders. As part of the study process, an information letter about the project is sent to all stakeholders to explain the project and invite participation and dialogue. We are endeavouring to establish separate and direct dialogue with First Nations. Correspondence from Halton Region does not represent consultation on behalf of the Governments of Canada or Ontario and Halton Region does not in any way represent the Governments of Canada or Ontario.

As part of the Class Environmental Assessment process, a Stage 1 Archaeological Assessment of the entire study corridor has been completed (and attached) in accordance with the *Ontario Heritage Act* by Archaeological Service Inc, which will be documented in the Environmental Study Report. The assessment study indicated that no previously registered archaeological sites have been identified within the limits of the study area. A Cultural and Built Heritage Investigation was also completed and confirmed that construction would not be expected to impact any heritage built features or cultural landscape units.

A Stage 2 archaeological field assessment is recommended prior to construction activities. A copy of the Stage 2 archaeological assessment can be made available when it has been completed to you if you wish.

In the event that aboriginal remains or significant aboriginal artifacts are uncovered, we will stop all work activities to minimize further disturbance to the area and will immediately notify the appropriate authorities and your First Nation of the archaeological discovery. Halton Region will not resume any work activities until all issues have been satisfactorily addressed as we understand that this is important in the preservation of aboriginal burial sites that may be encountered.

The Regional Municipality of Halton

Page 2

Halton Region encourages participation and dialogue with all stakeholders and similarly invites your valued input to this project. Public Information Centre #2 (PIC 2) is scheduled for:

Date: Tuesday, April 20, 2010


Time: 6:30 p.m. – Drop-In
7:00 p.m. – Formal Presentation

Place: Kilbride Public School
6611 Panton Street
Burlington, Ontario

The purpose of PIC 2 is to review the preliminary preferred alternative. Following PIC 2, the preliminary preferred alternative will be reviewed taking into consideration the comments received, and confirmed or modified. If you cannot attend the above PIC and wish to submit comments regarding this project, you may view the PIC materials on the Region's website at www.halton.ca/EAprojects (following April 20) and comment on this information using the enclosed comment form. Your written comments can be faxed to the attention of the undersigned or mailed to the above address. We would appreciate receiving your comments by May 25, 2010.

The Environmental Study Report is anticipated to be finalized in Summer/Fall 2010 and presented to Regional Council for endorsement at that time. You will be notified when the Environmental Study Report has been submitted to the Ministry of the Environment and is available for review and comment. If you have any questions or require additional information, please contact the undersigned at 905-825-6000, ext 7556 or alicia.jakaitis@halton.ca

Sincerely,



Alicia Jakaitis

Encl. Stage 1 Archaeological Assessment, December 2009

cc: Jeffrey Reid – Halton Region
Rick Hein – R and R Associates Limited



March 15, 2010

Chief William Montur
Six Nations of the Grand River
P.O Box 5000
Ohsweken, ON N0A 1M0

Public Works
Transportation Services
1151 Bronte Road
Oakville ON L6M 3L1
Fax: (905) 825-8822

Re: **Guelph Line (Regional Road 1) Transportation Corridor Improvements
1 Kilometre North of Derry Road (Regional Road 7) to Conservation Road
Class Environmental Assessment Study**

Dear Chief Montur:

The Regional Municipality of Halton has retained R and R Associates Limited to undertake a Municipal Class Environmental Assessment (Class EA) Study to assess transportation corridor improvements on Guelph Line. The Study Area extends from 1 kilometre north of Derry Road to Conservation Road in the Town of Milton. This Study is being carried out in accordance with the planning and design process for Schedule 'C' projects as outlined in the Municipal Engineers Association *Municipal Class Environmental Assessment* document (October 2000, as amended in 2007).

The *Municipal Class Environmental Assessment (October 2000, as amended 2007)*, identifies consultation requirements with all stakeholders. As part of the study process, an information letter about the project is sent to all stakeholders to explain the project and invite participation and dialogue. We are endeavouring to establish separate and direct dialogue with First Nations. Correspondence from Halton Region does not represent consultation on behalf of the Governments of Canada or Ontario and Halton Region does not in any way represent the Governments of Canada or Ontario.

As part of the Class Environmental Assessment process, a Stage 1 Archaeological Assessment of the entire study corridor has been completed (and attached) in accordance with the *Ontario Heritage Act* by Archaeological Service Inc, which will be documented in the Environmental Study Report. The assessment study indicated that no previously registered archaeological sites have been identified within the limits of the study area. A Cultural and Built Heritage Investigation was also completed and confirmed that construction would not be expected to impact any heritage built features or cultural landscape units.

A Stage 2 archaeological field assessment is recommended prior to construction activities. A copy of the Stage 2 archaeological assessment can be made available when it has been completed to you if you wish.

In the event that aboriginal remains or significant aboriginal artifacts are uncovered, we will stop all work activities to minimize further disturbance to the area and will immediately notify the appropriate authorities and your First Nation of the archaeological discovery. Halton Region will not resume any work activities until all issues have been satisfactorily addressed as we understand that this is important in the preservation of aboriginal burial sites that may be encountered.

The Regional Municipality of Halton

Page 2

Halton Region encourages participation and dialogue with all stakeholders and similarly invites your valued input to this project. Public Information Centre #2 (PIC 2) is scheduled for:

Date: Tuesday, April 20, 2010

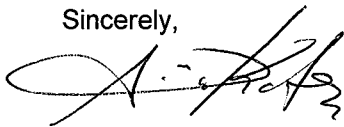
Time: 6:30 p.m. – Drop-In
7:00 p.m. – Formal Presentation

Place: Kilbride Public School
6611 Panton Street
Burlington, Ontario

The purpose of PIC 2 is to review the preliminary preferred alternative. Following PIC 2, the preliminary preferred alternative will be reviewed taking into consideration the comments received, and confirmed or modified. If you cannot attend the above PIC and wish to submit comments regarding this project, you may view the PIC materials on the Region's website at www.halton.ca/EAprojects (following April 20) and comment on this information using the enclosed comment form. Your written comments can be faxed to the attention of the undersigned or mailed to the above address. We would appreciate receiving your comments by May 25, 2010.

The Environmental Study Report is anticipated to be finalized in Summer/Fall 2010 and presented to Regional Council for endorsement at that time. You will be notified when the Environmental Study Report has been submitted to the Ministry of the Environment and is available for review and comment. If you have any questions or require additional information, please contact the undersigned at 905-825-6000, ext 7556 or alicia.jakaitis@halton.ca

Sincerely,



Alicia Jakaitis

Encl. Stage 1 Archaeological Assessment, December 2009

cc: Jeffrey Reid – Halton Region
Rick Hein – R and R Associates Limited



March 15, 2010

Sub-Chief Leroy Hill
Six Nations Haudenosaunee Confederacy Council
R.R. #2
Ohsweken, ON N0A 1M0

Public Works
Transportation Services
1151 Bronte Road
Oakville ON L6M 3L1
Fax: (905) 825-8822

Re: **Guelph Line (Regional Road 1) Transportation Corridor Improvements
1 Kilometre North of Derry Road (Regional Road 7) to Conservation Road
Class Environmental Assessment Study**

Dear Sub-Chief Leroy Hill:

The Regional Municipality of Halton has retained R and R Associates Limited to undertake a Municipal Class Environmental Assessment (Class EA) Study to assess transportation corridor improvements on Guelph Line. The Study Area extends from 1 kilometre north of Derry Road to Conservation Road in the Town of Milton. This Study is being carried out in accordance with the planning and design process for Schedule 'C' projects as outlined in the Municipal Engineers Association *Municipal Class Environmental Assessment* document (October 2000, as amended in 2007).

The *Municipal Class Environmental Assessment (October 2000, as amended 2007)*, identifies consultation requirements with all stakeholders. As part of the study process, an information letter about the project is sent to all stakeholders to explain the project and invite participation and dialogue. We are endeavouring to establish separate and direct dialogue with First Nations. Correspondence from Halton Region does not represent consultation on behalf of the Governments of Canada or Ontario and Halton Region does not in any way represent the Governments of Canada or Ontario.

As part of the Class Environmental Assessment process, a Stage 1 Archaeological Assessment of the entire study corridor has been completed (and attached) in accordance with the *Ontario Heritage Act* by Archaeological Service Inc, which will be documented in the Environmental Study Report. The assessment study indicated that no previously registered archaeological sites have been identified within the limits of the study area. A Cultural and Built Heritage Investigation was also completed and confirmed that construction would not be expected to impact any heritage built features or cultural landscape units.

A Stage 2 archaeological field assessment is recommended prior to construction activities. A copy of the Stage 2 archaeological assessment can be made available when it has been completed to you if you wish.

In the event that aboriginal remains or significant aboriginal artifacts are uncovered, we will stop all work activities to minimize further disturbance to the area and will immediately notify the appropriate authorities and your First Nation of the archaeological discovery. Halton Region will not resume any work activities until all issues have been satisfactorily addressed as we understand that this is important in the preservation of aboriginal burial sites that may be encountered.

The Regional Municipality of Halton

Page 2

Halton Region encourages participation and dialogue with all stakeholders and similarly invites your valued input to this project. Public Information Centre #2 (PIC 2) is scheduled for:

Date: Tuesday, April 20, 2010

Time: 6:30 p.m. – Drop-In
7:00 p.m. – Formal Presentation

Place: Kilbride Public School


6611 Panton Street

Burlington, Ontario

The purpose of PIC 2 is to review the preliminary preferred alternative. Following PIC 2, the preliminary preferred alternative will be reviewed taking into consideration the comments received, and confirmed or modified. If you cannot attend the above PIC and wish to submit comments regarding this project, you may view the PIC materials on the Region's website at www.halton.ca/EAprojects (following April 20) and comment on this information using the enclosed comment form. Your written comments can be faxed to the attention of the undersigned or mailed to the above address. We would appreciate receiving your comments by May 25, 2010.

The Environmental Study Report is anticipated to be finalized in Summer/Fall 2010 and presented to Regional Council for endorsement at that time. You will be notified when the Environmental Study Report has been submitted to the Ministry of the Environment and is available for review and comment. If you have any questions or require additional information, please contact the undersigned at 905-825-6000, ext 7556 or alicia.jakaitis@halton.ca

Sincerely,



Alicia Jakaitis

Encl. Stage 1 Archaeological Assessment, December 2009

cc: Jeffrey Reid – Halton Region
Rick Hein – R and R Associates Limited



March 15, 2010

Chief Joel Abram
Oneida Nation of the Thames
2212 Elm Avenue
Southwold, ON N0L 2G0

Public Works
Transportation Services
1151 Bronte Road
Oakville ON L6M 3L1
Fax: (905) 825-8822

Re: **Guelph Line (Regional Road 1) Transportation Corridor Improvements
1 Kilometre North of Derry Road (Regional Road 7) to Conservation Road
Class Environmental Assessment Study**

Dear Chief Abram:

The Regional Municipality of Halton has retained R and R Associates Limited to undertake a Municipal Class Environmental Assessment (Class EA) Study to assess transportation corridor improvements on Guelph Line. The Study Area extends from 1 kilometre north of Derry Road to Conservation Road in the Town of Milton. This Study is being carried out in accordance with the planning and design process for Schedule 'C' projects as outlined in the Municipal Engineers Association *Municipal Class Environmental Assessment* document (October 2000, as amended in 2007).

The *Municipal Class Environmental Assessment (October 2000, as amended 2007)*, identifies consultation requirements with all stakeholders. As part of the study process, an information letter about the project is sent to all stakeholders to explain the project and invite participation and dialogue. We are endeavouring to establish separate and direct dialogue with First Nations. Correspondence from Halton Region does not represent consultation on behalf of the Governments of Canada or Ontario and Halton Region does not in any way represent the Governments of Canada or Ontario.

As part of the Class Environmental Assessment process, a Stage 1 Archaeological Assessment of the entire study corridor has been completed (and attached) in accordance with the *Ontario Heritage Act* by Archaeological Service Inc, which will be documented in the Environmental Study Report. The assessment study indicated that no previously registered archaeological sites have been identified within the limits of the study area. A Cultural and Built Heritage Investigation was also completed and confirmed that construction would not be expected to impact any heritage built features or cultural landscape units.

A Stage 2 archaeological field assessment is recommended prior to construction activities. A copy of the Stage 2 archaeological assessment can be made available when it has been completed to you if you wish.

In the event that aboriginal remains or significant aboriginal artifacts are uncovered, we will stop all work activities to minimize further disturbance to the area and will immediately notify the appropriate authorities and your First Nation of the archaeological discovery. Halton Region will not resume any work activities until all issues have been satisfactorily addressed as we understand that this is important in the preservation of aboriginal burial sites that may be encountered.

The Regional Municipality of Halton

Page 2

Halton Region encourages participation and dialogue with all stakeholders and similarly invites your valued input to this project. Public Information Centre #2 (PIC 2) is scheduled for:

Date: Tuesday, April 20, 2010

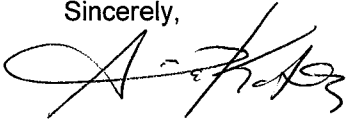
Time: 6:30 p.m. – Drop-In
7:00 p.m. – Formal Presentation

Place: Kilbride Public School
6611 Pantou Street
Burlington, Ontario

The purpose of PIC 2 is to review the preliminary preferred alternative. Following PIC 2, the preliminary preferred alternative will be reviewed taking into consideration the comments received, and confirmed or modified. If you cannot attend the above PIC and wish to submit comments regarding this project, you may view the PIC materials on the Region's website at www.halton.ca/EAsprojects (following April 20) and comment on this information using the enclosed comment form. Your written comments can be faxed to the attention of the undersigned or mailed to the above address. We would appreciate receiving your comments by May 25, 2010.

The Environmental Study Report is anticipated to be finalized in Summer/Fall 2010 and presented to Regional Council for endorsement at that time. You will be notified when the Environmental Study Report has been submitted to the Ministry of the Environment and is available for review and comment. If you have any questions or require additional information, please contact the undersigned at 905-825-6000, ext 7556 or alicia.jakaitis@halton.ca

Sincerely,



Alicia Jakaitis

Encl. Stage 1 Archaeological Assessment, December 2009

cc: Jeffrey Reid – Halton Region
Rick Hein – R and R Associates Limited



March 15, 2010

Chief R. Donald Maracle
The Mohawks of the Bay of Quinte First Nation
Box 98, 48B Bayshore Road
Tyendinaga Mohawk Territory, ON K0K 1X0

Public Works
Transportation Services
1151 Bronte Road
Oakville ON L6M 3L1
Fax: (905) 825-8822

Re: **Guelph Line (Regional Road 1) Transportation Corridor Improvements
1 Kilometre North of Derry Road (Regional Road 7) to Conservation Road
Class Environmental Assessment Study**

Dear Chief Maracle:

The Regional Municipality of Halton has retained R and R Associates Limited to undertake a Municipal Class Environmental Assessment (Class EA) Study to assess transportation corridor improvements on Guelph Line. The Study Area extends from 1 kilometre north of Derry Road to Conservation Road in the Town of Milton. This Study is being carried out in accordance with the planning and design process for Schedule 'C' projects as outlined in the Municipal Engineers Association *Municipal Class Environmental Assessment* document (October 2000, as amended in 2007).

The *Municipal Class Environmental Assessment (October 2000, as amended 2007)*, identifies consultation requirements with all stakeholders. As part of the study process, an information letter about the project is sent to all stakeholders to explain the project and invite participation and dialogue. We are endeavouring to establish separate and direct dialogue with First Nations. Correspondence from Halton Region does not represent consultation on behalf of the Governments of Canada or Ontario and Halton Region does not in any way represent the Governments of Canada or Ontario.

As part of the Class Environmental Assessment process, a Stage 1 Archaeological Assessment of the entire study corridor has been completed (and attached) in accordance with the *Ontario Heritage Act* by Archaeological Service Inc, which will be documented in the Environmental Study Report. The assessment study indicated that no previously registered archaeological sites have been identified within the limits of the study area. A Cultural and Built Heritage Investigation was also completed and confirmed that construction would not be expected to impact any heritage built features or cultural landscape units.

A Stage 2 archaeological field assessment is recommended prior to construction activities. A copy of the Stage 2 archaeological assessment can be made available when it has been completed to you if you wish.

In the event that aboriginal remains or significant aboriginal artifacts are uncovered, we will stop all work activities to minimize further disturbance to the area and will immediately notify the appropriate authorities and your First Nation of the archaeological discovery. Halton Region will not resume any work activities until all issues have been satisfactorily addressed as we understand that this is important in the preservation of aboriginal burial sites that may be encountered.

The Regional Municipality of Halton

Page 2

Halton Region encourages participation and dialogue with all stakeholders and similarly invites your valued input to this project. Public Information Centre #2 (PIC 2) is scheduled for:

Date: Tuesday, April 20, 2010


Time: 6:30 p.m. – Drop-In
7:00 p.m. – Formal Presentation

Place: Kilbride Public School
6611 Panton Street
Burlington, Ontario

The purpose of PIC 2 is to review the preliminary preferred alternative. Following PIC 2, the preliminary preferred alternative will be reviewed taking into consideration the comments received, and confirmed or modified. If you cannot attend the above PIC and wish to submit comments regarding this project, you may view the PIC materials on the Region's website at www.halton.ca/EAprojects (following April 20) and comment on this information using the enclosed comment form. Your written comments can be faxed to the attention of the undersigned or mailed to the above address. We would appreciate receiving your comments by May 25, 2010.

The Environmental Study Report is anticipated to be finalized in Summer/Fall 2010 and presented to Regional Council for endorsement at that time. You will be notified when the Environmental Study Report has been submitted to the Ministry of the Environment and is available for review and comment. If you have any questions or require additional information, please contact the undersigned at 905-825-6000, ext 7556 or alicia.jakaitis@halton.ca

Sincerely,



Alicia Jakaitis

Encl. Stage 1 Archaeological Assessment, December 2009

cc: Jeffrey Reid – Halton Region
Rick Hein – R and R Associates Limited



March 15, 2010

Grand Chief Thompson Dooley
Mohawk Council of Akwesasne
P.O. Box 579
Cornwall ON K6H 5T3

Public Works
Transportation Services
1151 Bronte Road
Oakville ON L6M 3L1
Fax: (905) 825-8822

Re: **Guelph Line (Regional Road 1) Transportation Corridor Improvements
1 Kilometre North of Derry Road (Regional Road 7) to Conservation Road
Town of Milton
Class Environmental Assessment Study**

Dear Grand Chief Thompson Dooley:

The Regional Municipality of Halton has retained R and R Associates Limited to undertake a Municipal Class Environmental Assessment (Class EA) Study to assess transportation corridor improvements on Guelph Line. The Study Area extends from 1 kilometre north of Derry Road to Conservation Road in the Town of Milton. This Study is being carried out in accordance with the planning and design process for Schedule 'C' projects as outlined in the Municipal Engineers Association *Municipal Class Environmental Assessment* document (October 2000, as amended in 2007).

The *Municipal Class Environmental Assessment (October 2000, as amended 2007)*, identifies consultation requirements with all stakeholders. As part of the study process, an information letter about the project is sent to all stakeholders to explain the project and invite participation and dialogue. We are endeavouring to establish separate and direct dialogue with First Nations. Correspondence from Halton Region does not represent consultation on behalf of the Governments of Canada or Ontario and Halton Region does not in any way represent the Governments of Canada or Ontario.

As part of the Class Environmental Assessment process, a Stage 1 Archaeological Assessment of the entire study corridor has been completed (and attached) in accordance with the *Ontario Heritage Act* by Archaeological Service Inc, which will be documented in the Environmental Study Report. The assessment study indicated that no previously registered archaeological sites have been identified within the limits of the study area. A Cultural and Built Heritage Investigation was also completed and confirmed that construction would not be expected to impact any heritage built features or cultural landscape units.

A Stage 2 archaeological field assessment is recommended prior to construction activities. A copy of the Stage 2 archaeological assessment can be made available when it has been completed to you if you wish.

In the event that aboriginal remains or significant aboriginal artifacts are uncovered, we will stop all work activities to minimize further disturbance to the area and will immediately notify the appropriate authorities and your First Nation of the archaeological discovery. Halton Region will not resume any work activities until all issues have been satisfactorily addressed as we understand that this is important in the preservation of aboriginal burial sites that may be encountered.

The Regional Municipality of Halton

HEAD OFFICE 1151 Bronte Road, Oakville, Ontario L6M 3L1 • Tel: 905-825-6000 • Toll free: 1-866-442-5866 • TTY: 905-827-9833 • www.halton.ca

Page 2

Halton Region encourages participation and dialogue with all stakeholders and similarly invites your valued input to this project. Public Information Centre #2 (PIC 2) is scheduled for:

Date: Tuesday, April 20, 2010

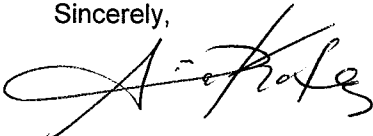
Time: 6:30 p.m. – Drop-In
7:00 p.m. – Formal Presentation

Place: Kilbride Public School
6611 Panton Street
Burlington, Ontario

The purpose of PIC 2 is to review the preliminary preferred alternative. Following PIC 2, the preliminary preferred alternative will be reviewed taking into consideration the comments received, and confirmed or modified. If you cannot attend the above PIC and wish to submit comments regarding this project, you may view the PIC materials on the Region's website at www.halton.ca/EAprojects (following April 20) and comment on this information using the enclosed comment form. Your written comments can be faxed to the attention of the undersigned or mailed to the above address. We would appreciate receiving your comments by May 25, 2010.

The Environmental Study Report is anticipated to be finalized in Summer/Fall 2010 and presented to Regional Council for endorsement at that time. You will be notified when the Environmental Study Report has been submitted to the Ministry of the Environment and is available for review and comment. If you have any questions or require additional information, please contact the undersigned at 905-825-6000, ext 7556 or alicia.jakaitis@halton.ca

Sincerely,



Alicia Jakaitis

Encl. Stage 1 Archaeological Assessment, December 2009

cc: Jeffrey Reid – Halton Region
Rick Hein – R and R Associates Limited



March 15, 2010

Ms. Margaret Sault
Mississaugas of the New Credit First Nation
RR 6
2789 Mississauga Road
Hagerville, ON N0A 1H0

Public Works
Transportation Services
1151 Bronte Road
Oakville ON L6M 3L1
Fax: (905) 825-8822

Re: **Guelph Line (Regional Road 1) Transportation Corridor Improvements
1 Kilometre North of Derry Road (Regional Road 7) to Conservation Road
Town of Milton
Class Environmental Assessment Study**

Dear Ms. Margaret Sault:

The Regional Municipality of Halton has retained R and R Associates Limited to undertake a Municipal Class Environmental Assessment (Class EA) Study to assess transportation corridor improvements on Guelph Line. The Study Area extends from 1 kilometre north of Derry Road to Conservation Road in the Town of Milton. This Study is being carried out in accordance with the planning and design process for Schedule 'C' projects as outlined in the Municipal Engineers Association *Municipal Class Environmental Assessment* document (October 2000, as amended in 2007).

The *Municipal Class Environmental Assessment (October 2000, as amended 2007)*, identifies consultation requirements with all stakeholders. As part of the study process, an information letter about the project is sent to all stakeholders to explain the project and invite participation and dialogue. We are endeavouring to establish separate and direct dialogue with First Nations. Correspondence from Halton Region does not represent consultation on behalf of the Governments of Canada or Ontario and Halton Region does not in any way represent the Governments of Canada or Ontario.

As part of the Class Environmental Assessment process, a Stage 1 Archaeological Assessment of the entire study corridor has been completed (and attached) in accordance with the *Ontario Heritage Act* by Archaeological Service Inc, which will be documented in the Environmental Study Report. The assessment study indicated that no previously registered archaeological sites have been identified within the limits of the study area. A Cultural and Built Heritage Investigation was also completed and confirmed that construction would not be expected to impact any heritage built features or cultural landscape units.

A Stage 2 archaeological field assessment is recommended prior to construction activities. A copy of the Stage 2 archaeological assessment can be made available when it has been completed to you if you wish.

In the event that aboriginal remains or significant aboriginal artifacts are uncovered, we will stop all work activities to minimize further disturbance to the area and will immediately notify the appropriate authorities and your First Nation of the archaeological discovery. Halton Region will not resume any work activities until all issues have been satisfactorily addressed as we understand that this is important in the preservation of aboriginal burial sites that may be encountered.

The Regional Municipality of Halton

HEAD OFFICE 1151 Bronte Road, Oakville, Ontario L6M 3L1 • Tel: 905-825-6000 • Toll free: 1-866-442-5866 • TTY: 905-827-9833 • www.halton.ca

Page 2

Halton Region encourages participation and dialogue with all stakeholders and similarly invites your valued input to this project. Public Information Centre #2 (PIC 2) is scheduled for:

Date: Tuesday, April 20, 2010


Time: 6:30 p.m. – Drop-In
7:00 p.m. – Formal Presentation

Place: Kilbride Public School
6611 Panton Street
Burlington, Ontario

The purpose of PIC 2 is to review the preliminary preferred alternative. Following PIC 2, the preliminary preferred alternative will be reviewed taking into consideration the comments received, and confirmed or modified. If you cannot attend the above PIC and wish to submit comments regarding this project, you may view the PIC materials on the Region's website at www.halton.ca/EAProjects (following April 20) and comment on this information using the enclosed comment form. Your written comments can be faxed to the attention of the undersigned or mailed to the above address. We would appreciate receiving your comments by May 25, 2010.

The Environmental Study Report is anticipated to be finalized in Summer/Fall 2010 and presented to Regional Council for endorsement at that time. You will be notified when the Environmental Study Report has been submitted to the Ministry of the Environment and is available for review and comment. If you have any questions or require additional information, please contact the undersigned at 905-825-6000, ext 7556 or alicia.jakaitis@halton.ca

Sincerely,



Alicia Jakaitis

Encl. Stage 1 Archaeological Assessment, December 2009

cc: Jeffrey Reid – Halton Region
Rick Hein – R and R Associates Limited



March 15, 2010

Chief Tracy Gauthier
Mississaugas of Scugog Island First Nation
22521 Island Road
Port Perry, ON L9L 1B6

Public Works
Transportation Services
1151 Bronte Road
Oakville ON L6M 3L1
Fax: (905) 825-8822

Re: **Guelph Line (Regional Road 1) Transportation Corridor Improvements
1 Kilometre North of Derry Road (Regional Road 7) to Conservation Road
Town of Milton
Class Environmental Assessment Study**

Dear Chief Gauthier:

The Regional Municipality of Halton has retained R and R Associates Limited to undertake a Municipal Class Environmental Assessment (Class EA) Study to assess transportation corridor improvements on Guelph Line. The Study Area extends from 1 kilometre north of Derry Road to Conservation Road in the Town of Milton. This Study is being carried out in accordance with the planning and design process for Schedule 'C' projects as outlined in the Municipal Engineers Association *Municipal Class Environmental Assessment* document (October 2000, as amended in 2007).

The *Municipal Class Environmental Assessment (October 2000, as amended 2007)*, identifies consultation requirements with all stakeholders. As part of the study process, an information letter about the project is sent to all stakeholders to explain the project and invite participation and dialogue. We are endeavouring to establish separate and direct dialogue with First Nations. Correspondence from Halton Region does not represent consultation on behalf of the Governments of Canada or Ontario and Halton Region does not in any way represent the Governments of Canada or Ontario.

As part of the Class Environmental Assessment process, a Stage 1 Archaeological Assessment of the entire study corridor has been completed (and attached) in accordance with the *Ontario Heritage Act* by Archaeological Service Inc, which will be documented in the Environmental Study Report. The assessment study indicated that no previously registered archaeological sites have been identified within the limits of the study area. A Cultural and Built Heritage Investigation was also completed and confirmed that construction would not be expected to impact any heritage built features or cultural landscape units.

A Stage 2 archaeological field assessment is recommended prior to construction activities. A copy of the Stage 2 archaeological assessment can be made available when it has been completed to you if you wish.

In the event that aboriginal remains or significant aboriginal artifacts are uncovered, we will stop all work activities to minimize further disturbance to the area and will immediately notify the appropriate authorities and your First Nation of the archaeological discovery. Halton Region will not resume any work activities until all issues have been satisfactorily addressed as we understand that this is important in the preservation of aboriginal burial sites that may be encountered.

The Regional Municipality of Halton

HEAD OFFICE 1151 Bronte Road, Oakville, Ontario L6M 3L1 • Tel: 905-825-6000 • Toll free: 1-866-442-5866 • TTY: 905-827-9833 • www.halton.ca

Page 2

Halton Region encourages participation and dialogue with all stakeholders and similarly invites your valued input to this project. Public Information Centre #2 (PIC 2) is scheduled for:

Date: Tuesday, April 20, 2010


Time: 6:30 p.m. – Drop-In
7:00 p.m. – Formal Presentation

Place: Kilbride Public School
6611 Pantan Street
Burlington, Ontario

The purpose of PIC 2 is to review the preliminary preferred alternative. Following PIC 2, the preliminary preferred alternative will be reviewed taking into consideration the comments received, and confirmed or modified. If you cannot attend the above PIC and wish to submit comments regarding this project, you may view the PIC materials on the Region's website at www.halton.ca/EAprojects (following April 20) and comment on this information using the enclosed comment form. Your written comments can be faxed to the attention of the undersigned or mailed to the above address. We would appreciate receiving your comments by May 25, 2010.

The Environmental Study Report is anticipated to be finalized in Summer/Fall 2010 and presented to Regional Council for endorsement at that time. You will be notified when the Environmental Study Report has been submitted to the Ministry of the Environment and is available for review and comment. If you have any questions or require additional information, please contact the undersigned at 905-825-6000, ext 7556 or alicia.jakaitis@halton.ca

Sincerely,



Alicia Jakaitis

Encl. Stage 1 Archaeological Assessment, December 2009

cc: Jeffrey Reid – Halton Region
Rick Hein – R and R Associates Limited



March 15, 2010

Chief Laurie Carr
Hiawatha First Nation
123 Paudash Street, R.R. #2
Keene, ON K0L 2G0

Public Works
Transportation Services
1151 Bronte Road
Oakville ON L6M 3L1
Fax: (905) 825-8822

Re: **Guelph Line (Regional Road 1) Transportation Corridor Improvements
1 Kilometre North of Derry Road (Regional Road 7) to Conservation Road
Town of Milton
Class Environmental Assessment Study**

Dear Chief Carr:

The Regional Municipality of Halton has retained R and R Associates Limited to undertake a Municipal Class Environmental Assessment (Class EA) Study to assess transportation corridor improvements on Guelph Line. The Study Area extends from 1 kilometre north of Derry Road to Conservation Road in the Town of Milton. This Study is being carried out in accordance with the planning and design process for Schedule 'C' projects as outlined in the Municipal Engineers Association *Municipal Class Environmental Assessment* document (October 2000, as amended in 2007).

The *Municipal Class Environmental Assessment (October 2000, as amended 2007)*, identifies consultation requirements with all stakeholders. As part of the study process, an information letter about the project is sent to all stakeholders to explain the project and invite participation and dialogue. We are endeavouring to establish separate and direct dialogue with First Nations. Correspondence from Halton Region does not represent consultation on behalf of the Governments of Canada or Ontario and Halton Region does not in any way represent the Governments of Canada or Ontario.

As part of the Class Environmental Assessment process, a Stage 1 Archaeological Assessment of the entire study corridor has been completed (and attached) in accordance with the *Ontario Heritage Act* by Archaeological Service Inc, which will be documented in the Environmental Study Report. The assessment study indicated that no previously registered archaeological sites have been identified within the limits of the study area. A Cultural and Built Heritage Investigation was also completed and confirmed that construction would not be expected to impact any heritage built features or cultural landscape units.

A Stage 2 archaeological field assessment is recommended prior to construction activities. A copy of the Stage 2 archaeological assessment can be made available when it has been completed to you if you wish.

In the event that aboriginal remains or significant aboriginal artifacts are uncovered, we will stop all work activities to minimize further disturbance to the area and will immediately notify the appropriate authorities and your First Nation of the archaeological discovery. Halton Region will not resume any work activities until all issues have been satisfactorily addressed as we understand that this is important in the preservation of aboriginal burial sites that may be encountered.

The Regional Municipality of Halton

Page 2

Halton Region encourages participation and dialogue with all stakeholders and similarly invites your valued input to this project. Public Information Centre #2 (PIC 2) is scheduled for:

Date: Tuesday, April 20, 2010


Time: 6:30 p.m. – Drop-In
7:00 p.m. – Formal Presentation

Place: Kilbride Public School
6611 Pantan Street
Burlington, Ontario

The purpose of PIC 2 is to review the preliminary preferred alternative. Following PIC 2, the preliminary preferred alternative will be reviewed taking into consideration the comments received, and confirmed or modified. If you cannot attend the above PIC and wish to submit comments regarding this project, you may view the PIC materials on the Region's website at www.halton.ca/EAProjects (following April 20) and comment on this information using the enclosed comment form. Your written comments can be faxed to the attention of the undersigned or mailed to the above address. We would appreciate receiving your comments by May 25, 2010.

The Environmental Study Report is anticipated to be finalized in Summer/Fall 2010 and presented to Regional Council for endorsement at that time. You will be notified when the Environmental Study Report has been submitted to the Ministry of the Environment and is available for review and comment. If you have any questions or require additional information, please contact the undersigned at 905-825-6000, ext 7556 or alicia.jakaitis@halton.ca

Sincerely,



Alicia Jakaitis

Encl. Stage 1 Archaeological Assessment, December 2009

cc: Jeffrey Reid – Halton Region
Rick Hein – R and R Associates Limited



March 15, 2010

Chief Keith Knott
Curve Lake First Nation
22 Winookeeda Road
Curve Lake, ON K0L 1R0

Public Works
Transportation Services
1151 Bronte Road
Oakville ON L6M 3L1
Fax: (905) 825-8822

Re: **Guelph Line (Regional Road 1) Transportation Corridor Improvements
1 Kilometre North of Derry Road (Regional Road 7) to Conservation Road
Town of Milton
Class Environmental Assessment Study**

Dear Chief Knott:

The Regional Municipality of Halton has retained R and R Associates Limited to undertake a Municipal Class Environmental Assessment (Class EA) Study to assess transportation corridor improvements on Guelph Line. The Study Area extends from 1 kilometre north of Derry Road to Conservation Road in the Town of Milton. This Study is being carried out in accordance with the planning and design process for Schedule 'C' projects as outlined in the Municipal Engineers Association *Municipal Class Environmental Assessment* document (October 2000, as amended in 2007).

The *Municipal Class Environmental Assessment (October 2000, as amended 2007)*, identifies consultation requirements with all stakeholders. As part of the study process, an information letter about the project is sent to all stakeholders to explain the project and invite participation and dialogue. We are endeavouring to establish separate and direct dialogue with First Nations. Correspondence from Halton Region does not represent consultation on behalf of the Governments of Canada or Ontario and Halton Region does not in any way represent the Governments of Canada or Ontario.

As part of the Class Environmental Assessment process, a Stage 1 Archaeological Assessment of the entire study corridor has been completed (and attached) in accordance with the *Ontario Heritage Act* by Archaeological Service Inc, which will be documented in the Environmental Study Report. The assessment study indicated that no previously registered archaeological sites have been identified within the limits of the study area. A Cultural and Built Heritage Investigation was also completed and confirmed that construction would not be expected to impact any heritage built features or cultural landscape units.

A Stage 2 archaeological field assessment is recommended prior to construction activities. A copy of the Stage 2 archaeological assessment can be made available when it has been completed to you if you wish.

In the event that aboriginal remains or significant aboriginal artifacts are uncovered, we will stop all work activities to minimize further disturbance to the area and will immediately notify the appropriate authorities and your First Nation of the archaeological discovery. Halton Region will not resume any work activities until all issues have been satisfactorily addressed as we understand that this is important in the preservation of aboriginal burial sites that may be encountered.

The Regional Municipality of Halton

Page 2

Halton Region encourages participation and dialogue with all stakeholders and similarly invites your valued input to this project. Public Information Centre #2 (PIC 2) is scheduled for:

Date: Tuesday, April 20, 2010

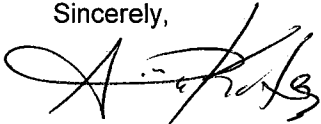
Time: 6:30 p.m. – Drop-In
7:00 p.m. – Formal Presentation

Place: Kilbride Public School
6611 Panton Street
Burlington, Ontario

The purpose of PIC 2 is to review the preliminary preferred alternative. Following PIC 2, the preliminary preferred alternative will be reviewed taking into consideration the comments received, and confirmed or modified. If you cannot attend the above PIC and wish to submit comments regarding this project, you may view the PIC materials on the Region's website at www.halton.ca/EAprojects (following April 20) and comment on this information using the enclosed comment form. Your written comments can be faxed to the attention of the undersigned or mailed to the above address. We would appreciate receiving your comments by May 25, 2010.

The Environmental Study Report is anticipated to be finalized in Summer/Fall 2010 and presented to Regional Council for endorsement at that time. You will be notified when the Environmental Study Report has been submitted to the Ministry of the Environment and is available for review and comment. If you have any questions or require additional information, please contact the undersigned at 905-825-6000, ext 7556 or alicia.jakaitis@halton.ca

Sincerely,



Alicia Jakaitis

Encl. Stage 1 Archaeological Assessment, December 2009

cc: Jeffrey Reid – Halton Region
Rick Hein – R and R Associates Limited



March 15, 2010

Chief James R. Marsden
Alderville First Nation
PO Box 46, R.R. #4
Roseneath, ON K0K 2X0

Public Works
Transportation Services
1151 Bronte Road
Oakville ON L6M 3L1
Fax: (905) 825-8822

**Re: Guelph Line (Regional Road 1) Transportation Corridor Improvements
1 Kilometre North of Derry Road (Regional Road 7) to Conservation Road
Town of Milton
Class Environmental Assessment Study**

Dear Chief Marsden:

The Regional Municipality of Halton has retained R and R Associates Limited to undertake a Municipal Class Environmental Assessment (Class EA) Study to assess transportation corridor improvements on Guelph Line. The Study Area extends from 1 kilometre north of Derry Road to Conservation Road in the Town of Milton. This Study is being carried out in accordance with the planning and design process for Schedule 'C' projects as outlined in the Municipal Engineers Association *Municipal Class Environmental Assessment* document (October 2000, as amended in 2007).

The *Municipal Class Environmental Assessment (October 2000, as amended 2007)*, identifies consultation requirements with all stakeholders. As part of the study process, an information letter about the project is sent to all stakeholders to explain the project and invite participation and dialogue. We are endeavouring to establish separate and direct dialogue with First Nations. Correspondence from Halton Region does not represent consultation on behalf of the Governments of Canada or Ontario and Halton Region does not in any way represent the Governments of Canada or Ontario.

As part of the Class Environmental Assessment process, a Stage 1 Archaeological Assessment of the entire study corridor has been completed (and attached) in accordance with the *Ontario Heritage Act* by Archaeological Service Inc, which will be documented in the Environmental Study Report. The assessment study indicated that no previously registered archaeological sites have been identified within the limits of the study area. A Cultural and Built Heritage Investigation was also completed and confirmed that construction would not be expected to impact any heritage built features or cultural landscape units.

A Stage 2 archaeological field assessment is recommended prior to construction activities. A copy of the Stage 2 archaeological assessment can be made available when it has been completed to you if you wish.

In the event that aboriginal remains or significant aboriginal artifacts are uncovered, we will stop all work activities to minimize further disturbance to the area and will immediately notify the appropriate authorities and your First Nation of the archaeological discovery. Halton Region will not resume any work activities until all issues have been satisfactorily addressed as we understand that this is important in the preservation of aboriginal burial sites that may be encountered.

The Regional Municipality of Halton

Page 2

Halton Region encourages participation and dialogue with all stakeholders and similarly invites your valued input to this project. Public Information Centre #2 (PIC 2) is scheduled for:

Date: Tuesday, April 20, 2010


Time: 6:30 p.m. – Drop-In
7:00 p.m. – Formal Presentation

Place: Kilbride Public School
6611 Panton Street
Burlington, Ontario

The purpose of PIC 2 is to review the preliminary preferred alternative. Following PIC 2, the preliminary preferred alternative will be reviewed taking into consideration the comments received, and confirmed or modified. If you cannot attend the above PIC and wish to submit comments regarding this project, you may view the PIC materials on the Region's website at www.halton.ca/EAProjects (following April 20) and comment on this information using the enclosed comment form. Your written comments can be faxed to the attention of the undersigned or mailed to the above address. We would appreciate receiving your comments by May 25, 2010.

The Environmental Study Report is anticipated to be finalized in Summer/Fall 2010 and presented to Regional Council for endorsement at that time. You will be notified when the Environmental Study Report has been submitted to the Ministry of the Environment and is available for review and comment. If you have any questions or require additional information, please contact the undersigned at 905-825-6000, ext 7556 or alicia.jakaitis@halton.ca

Sincerely,



Alicia Jakaitis

Encl. Stage 1 Archaeological Assessment, December 2009

cc: Jeffrey Reid – Halton Region
Rick Hein – R and R Associates Limited



March 15, 2010

Chief Blaine Commandant
Wahta Mohawk Territory
Box 260
Bala, ON P0C 1A0

Public Works
Transportation Services
1151 Bronte Road
Oakville ON L6M 3L1
Fax: (905) 825-8822

Re: **Guelph Line (Regional Road 1) Transportation Corridor Improvements
1 Kilometre North of Derry Road (Regional Road 7) to Conservation Road
Class Environmental Assessment Study**

Dear Chief Commandant:

The Regional Municipality of Halton has retained R and R Associates Limited to undertake a Municipal Class Environmental Assessment (Class EA) Study to assess transportation corridor improvements on Guelph Line. The Study Area extends from 1 kilometre north of Derry Road to Conservation Road in the Town of Milton. This Study is being carried out in accordance with the planning and design process for Schedule 'C' projects as outlined in the Municipal Engineers Association *Municipal Class Environmental Assessment* document (October 2000, as amended in 2007).

The *Municipal Class Environmental Assessment (October 2000, as amended 2007)*, identifies consultation requirements with all stakeholders. As part of the study process, an information letter about the project is sent to all stakeholders to explain the project and invite participation and dialogue. We are endeavouring to establish separate and direct dialogue with First Nations. Correspondence from Halton Region does not represent consultation on behalf of the Governments of Canada or Ontario and Halton Region does not in any way represent the Governments of Canada or Ontario.

As part of the Class Environmental Assessment process, a Stage 1 Archaeological Assessment of the entire study corridor has been completed (and attached) in accordance with the *Ontario Heritage Act* by Archaeological Service Inc, which will be documented in the Environmental Study Report. The assessment study indicated that no previously registered archaeological sites have been identified within the limits of the study area. A Cultural and Built Heritage Investigation was also completed and confirmed that construction would not be expected to impact any heritage built features or cultural landscape units.

A Stage 2 archaeological field assessment is recommended prior to construction activities. A copy of the Stage 2 archaeological assessment can be made available when it has been completed to you if you wish.

In the event that aboriginal remains or significant aboriginal artifacts are uncovered, we will stop all work activities to minimize further disturbance to the area and will immediately notify the appropriate authorities and your First Nation of the archaeological discovery. Halton Region will not resume any work activities until all issues have been satisfactorily addressed as we understand that this is important in the preservation of aboriginal burial sites that may be encountered.

The Regional Municipality of Halton

Page 2

Halton Region encourages participation and dialogue with all stakeholders and similarly invites your valued input to this project. Public Information Centre #2 (PIC 2) is scheduled for:

Date: Tuesday, April 20, 2010


Time: 6:30 p.m. – Drop-In
7:00 p.m. – Formal Presentation

Place: Kilbride Public School
6611 Panton Street
Burlington, Ontario

The purpose of PIC 2 is to review the preliminary preferred alternative. Following PIC 2, the preliminary preferred alternative will be reviewed taking into consideration the comments received, and confirmed or modified. If you cannot attend the above PIC and wish to submit comments regarding this project, you may view the PIC materials on the Region's website at www.halton.ca/EAProjects (following April 20) and comment on this information using the enclosed comment form. Your written comments can be faxed to the attention of the undersigned or mailed to the above address. We would appreciate receiving your comments by May 25, 2010.

The Environmental Study Report is anticipated to be finalized in Summer/Fall 2010 and presented to Regional Council for endorsement at that time. You will be notified when the Environmental Study Report has been submitted to the Ministry of the Environment and is available for review and comment. If you have any questions or require additional information, please contact the undersigned at 905-825-6000, ext 7556 or alicia.jakaitis@halton.ca

Sincerely,



Alicia Jakaitis

Encl. Stage 1 Archaeological Assessment, December 2009

cc: Jeffrey Reid – Halton Region
Rick Hein – R and R Associates Limited



March 15, 2010

Chief Keith Knott
Curve Lake First Nation
22 Winookeeda Road
Curve Lake, ON K0L 1R0

Public Works
Transportation Services
1151 Bronte Road
Oakville ON L6M 3L1
Fax: (905) 825-8822

Re: **Guelph Line (Regional Road 1) Transportation Corridor Improvements
1 Kilometre North of Derry Road (Regional Road 7) to Conservation Road
Town of Milton
Class Environmental Assessment Study**

Dear Chief Knott:

The Regional Municipality of Halton has retained R and R Associates Limited to undertake a Municipal Class Environmental Assessment (Class EA) Study to assess transportation corridor improvements on Guelph Line. The Study Area extends from 1 kilometre north of Derry Road to Conservation Road in the Town of Milton. This Study is being carried out in accordance with the planning and design process for Schedule 'C' projects as outlined in the Municipal Engineers Association *Municipal Class Environmental Assessment* document (October 2000, as amended in 2007).

The *Municipal Class Environmental Assessment (October 2000, as amended 2007)*, identifies consultation requirements with all stakeholders. As part of the study process, an information letter about the project is sent to all stakeholders to explain the project and invite participation and dialogue. We are endeavouring to establish separate and direct dialogue with First Nations. Correspondence from Halton Region does not represent consultation on behalf of the Governments of Canada or Ontario and Halton Region does not in any way represent the Governments of Canada or Ontario.

As part of the Class Environmental Assessment process, a Stage 1 Archaeological Assessment of the entire study corridor has been completed (and attached) in accordance with the *Ontario Heritage Act* by Archaeological Service Inc, which will be documented in the Environmental Study Report. The assessment study indicated that no previously registered archaeological sites have been identified within the limits of the study area. A Cultural and Built Heritage Investigation was also completed and confirmed that construction would not be expected to impact any heritage built features or cultural landscape units.

A Stage 2 archaeological field assessment is recommended prior to construction activities. A copy of the Stage 2 archaeological assessment can be made available when it has been completed to you if you wish.

In the event that aboriginal remains or significant aboriginal artifacts are uncovered, we will stop all work activities to minimize further disturbance to the area and will immediately notify the appropriate authorities and your First Nation of the archaeological discovery. Halton Region will not resume any work activities until all issues have been satisfactorily addressed as we understand that this is important in the preservation of aboriginal burial sites that may be encountered.

The Regional Municipality of Halton

Page 2

Halton Region encourages participation and dialogue with all stakeholders and similarly invites your valued input to this project. Public Information Centre #2 (PIC 2) is scheduled for:

Date: Tuesday, April 20, 2010

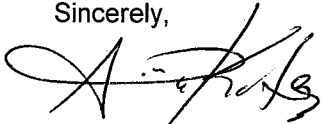
Time: 6:30 p.m. – Drop-In
7:00 p.m. – Formal Presentation

Place: Kilbride Public School
6611 Panton Street
Burlington, Ontario

The purpose of PIC 2 is to review the preliminary preferred alternative. Following PIC 2, the preliminary preferred alternative will be reviewed taking into consideration the comments received, and confirmed or modified. If you cannot attend the above PIC and wish to submit comments regarding this project, you may view the PIC materials on the Region's website at www.halton.ca/EAprojects (following April 20) and comment on this information using the enclosed comment form. Your written comments can be faxed to the attention of the undersigned or mailed to the above address. We would appreciate receiving your comments by May 25, 2010.

The Environmental Study Report is anticipated to be finalized in Summer/Fall 2010 and presented to Regional Council for endorsement at that time. You will be notified when the Environmental Study Report has been submitted to the Ministry of the Environment and is available for review and comment. If you have any questions or require additional information, please contact the undersigned at 905-825-6000, ext 7556 or alicia.jakaitis@halton.ca

Sincerely,



Alicia Jakaitis

Encl. Stage 1 Archaeological Assessment, December 2009

cc: Jeffrey Reid – Halton Region
Rick Hein – R and R Associates Limited