





PROJECT AREA

- Phase 1 of the Britannia Road widening is from Tremaine Road to Regional Road 25
- Includes a bridge crossing the Canadian National Railway tracks



-  Phase 1: Tremaine Road to Regional Road 25
-  Phase 2: James Snow Parkway to Highway 407
-  Phase 3: Regional Road 25 to James Snow Parkway

KEY ELEMENTS

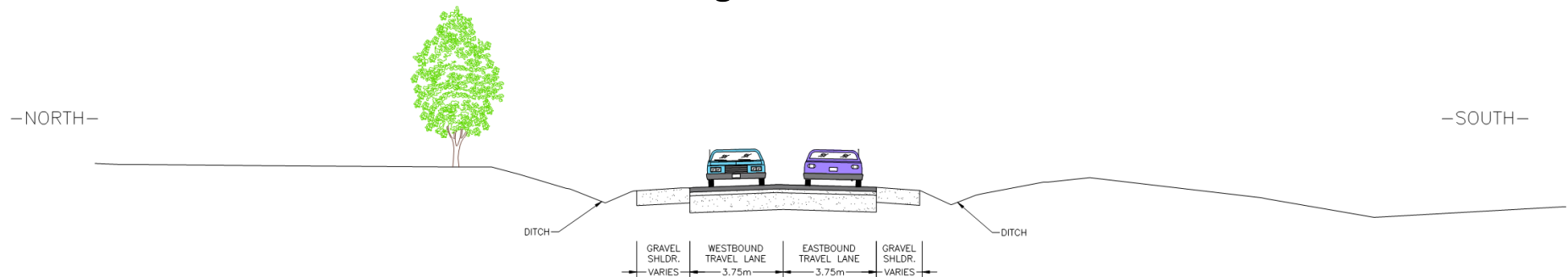


- Widening to six lanes over 3.2 kilometres
- On-road bicycle lanes
- Multi-use paths on each side of the roadway, separated from the road by a grassed boulevard
- New traffic signals and street lighting modifications/upgrades
- Construction of an overpass bridge at the Canadian National Railway tracks
- Posted speed of 70 km/h (reduced from 80 km/h)
- Stormwater management facilities/storm sewers
- Landscaping features

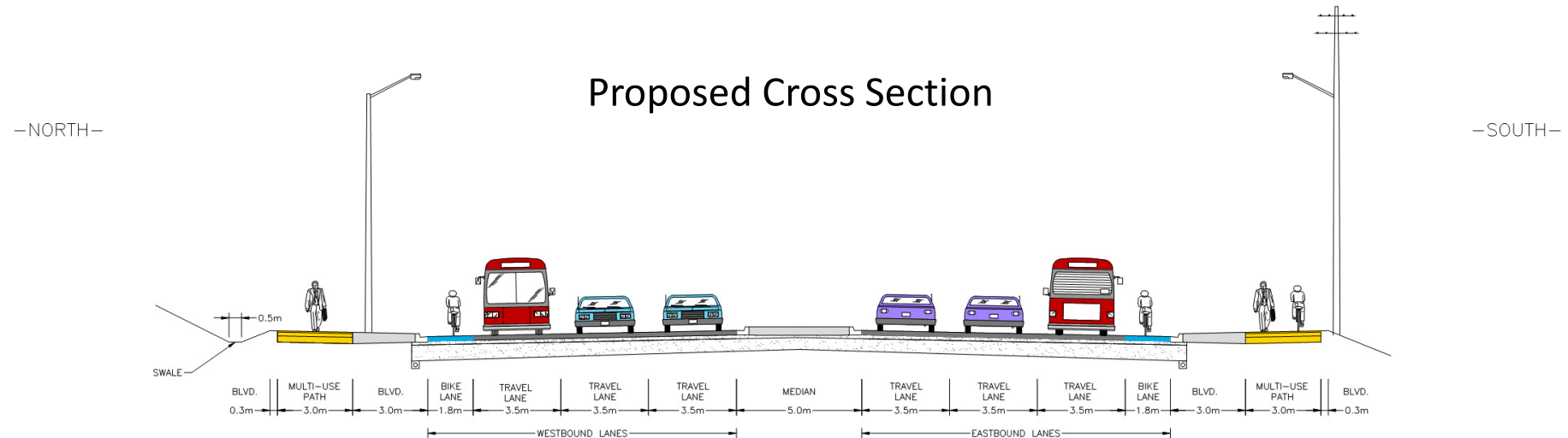


PROPOSED CROSS SECTION

Existing Cross Section



Proposed Cross Section

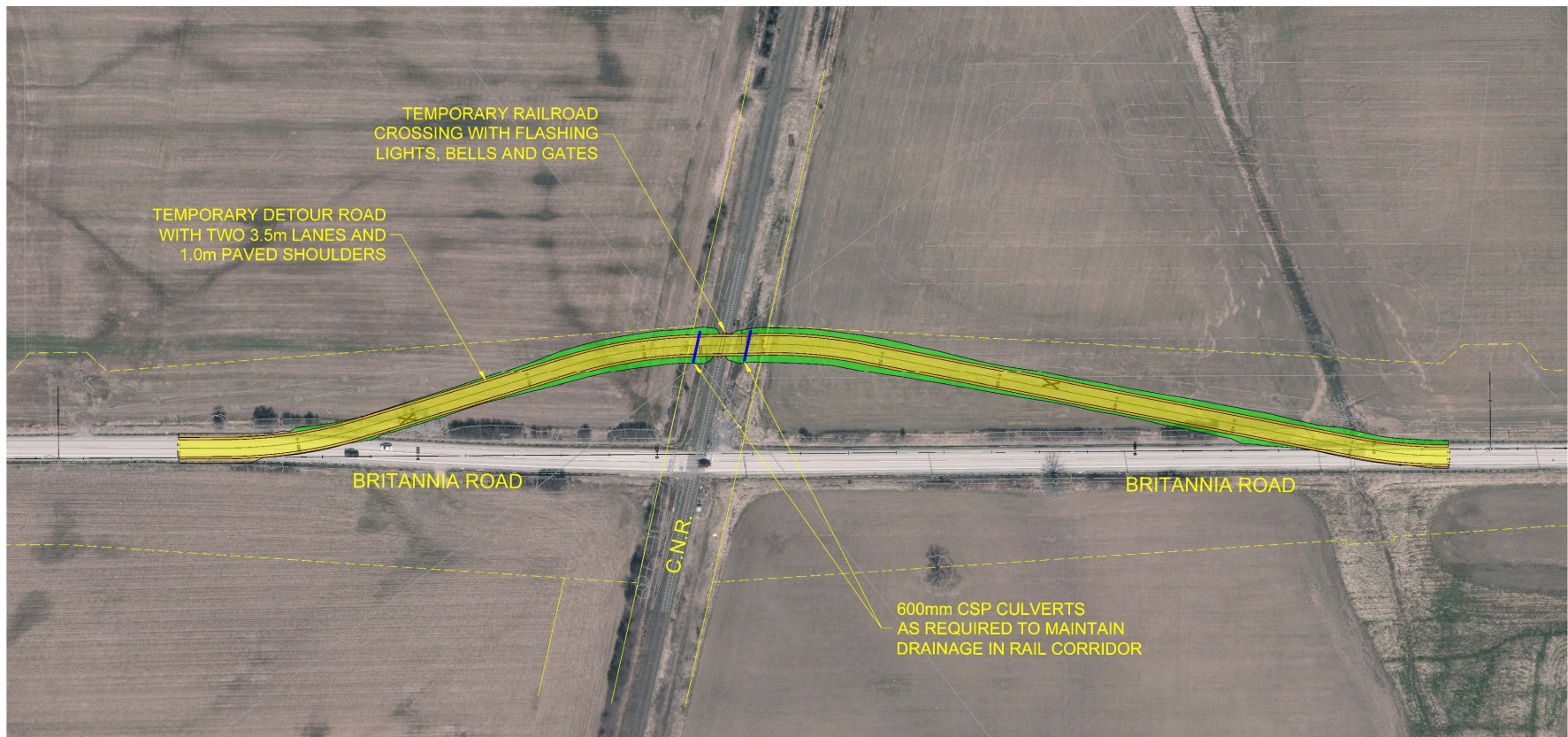


PROPOSED CN RAILWAY BRIDGE

CNR Overpass Bridge

Construction of a grade separation (overpass) for Britannia Road at the Canadian National Railway (CNR) tracks crossing.

- A detour road will be constructed on the north side of Britannia Road to allow the bridge to be constructed in a single stage.
- Temporary signal gates will be required at the temporary crossing.



NEXT STEPS

Next steps for phase 1 include:

**Phase 1: Tremaine Road to Regional Road 25**

- Issue tender (*Spring 2019*)
- Commence construction (*Summer 2019*)
- Complete construction (*Spring 2022*)

Thank you for attending the Public Information Centre.

If you have any remaining comments, questions or concerns regarding the project, please contact the Region's Project Manager.

Jennifer Trimble, A.Sc.T.

Region Project Manager

Halton Region

1151 Bronte Road

Oakville ON, L6M 3L1

Tel: 905 825 6000 ext. 7690

Toll Free: 1 866 442 5866

Email: Jennifer.Trimble@halton.ca

