







Halton Hills Milton

-  Railway Line
-  Ammendment Boundary
-  Roads
-  Municipal Boundary
-  Greenbelt Plan Protected Countryside
-  Urban Area



Third Line

Fourth Line

No. 5. Siderd

Southcott Dr

Wood Close

Boston Church Rd

James Snow Pky N

Esquesing Line

Hwy 401

Hunter Dr

Lawson Rd

McGeach

Top Dr

Hwy 401

Steeles Ave

ow Ave Cedarbrae Ave

lewood Cres

Maple Ave

Birch Ave

Charlton Way