



# Building a Better Halton

May 19, 2020

**William Halton Parkway  
(Reg. Rd. 40) Extension**

**Trafalgar Road (Reg.  
Rd. 3) to Ninth Line  
(Reg. Rd. 13)**



New roadway



Roundabouts



Bike lanes

## Notice of Road Closure – PR-2538

**June 1 to 14, 2020**

### About This Project

This is a follow up to the Notice of Construction letter previously delivered to your residence on July 25, 2019.

#### IMPROVEMENTS

As part of the project to construct the extended William Halton Parkway (Reg. Rd. 40) from Trafalgar Road (Reg. Rd. 3) to Ninth Line (Reg. Rd. 13), there will be traffic control measures and road closures in place to facilitate the construction of the new roundabout at the intersection of Ninth Line and Burnhamthorpe Road (Reg. Rd. 27), Wards 5, 6 and 7 in the Town of Oakville and Ward 3 in the Town of Milton.

**From June 1 to June 12, 2020**, Burnhamthorpe Road between Trafalgar Road and Ninth Line will be closed, except to local traffic and emergency vehicles (accessible from Trafalgar Road). All traffic travelling westbound on Burnhamthorpe Road approaching Ninth Line, and eastbound on Burnhamthorpe Road approaching Trafalgar Road will need to follow the designated detour routes (see attached Map #1).

**From June 13 to June 14, 2020**, Burnhamthorpe Road from Ninth Line to Ridgeway Drive will be closed, except to emergency vehicles. All traffic travelling eastbound on Burnhamthorpe Road approaching Ninth Line, and westbound on Burnhamthorpe Road approaching Ridgeway Drive will need to follow the designated detour routes (see attached Map #2).



# Building a Better Halton

May 19, 2020

The closures may be extended in the event of inclement weather. Schedule updates will be communicated on the electronic signboards located at the following intersections:

- Burnhamthorpe Road and Trafalgar Road;
- Burnhamthorpe Road and Ridgeway Drive;
- Ninth Line and Dundas Street, and
- Ninth Line and Lower Base Line East.

Once the closures are lifted, there will be an operational roundabout at the intersection of Burnhamthorpe Road and Ninth Line. For more information on how to use a roundabout, please visit the following website: [www.halton.ca/For-Residents/Roads-Construction/Roundabouts](http://www.halton.ca/For-Residents/Roads-Construction/Roundabouts).

Please exercise caution when driving through the construction area and thank you for your patience and cooperation through the construction duration.

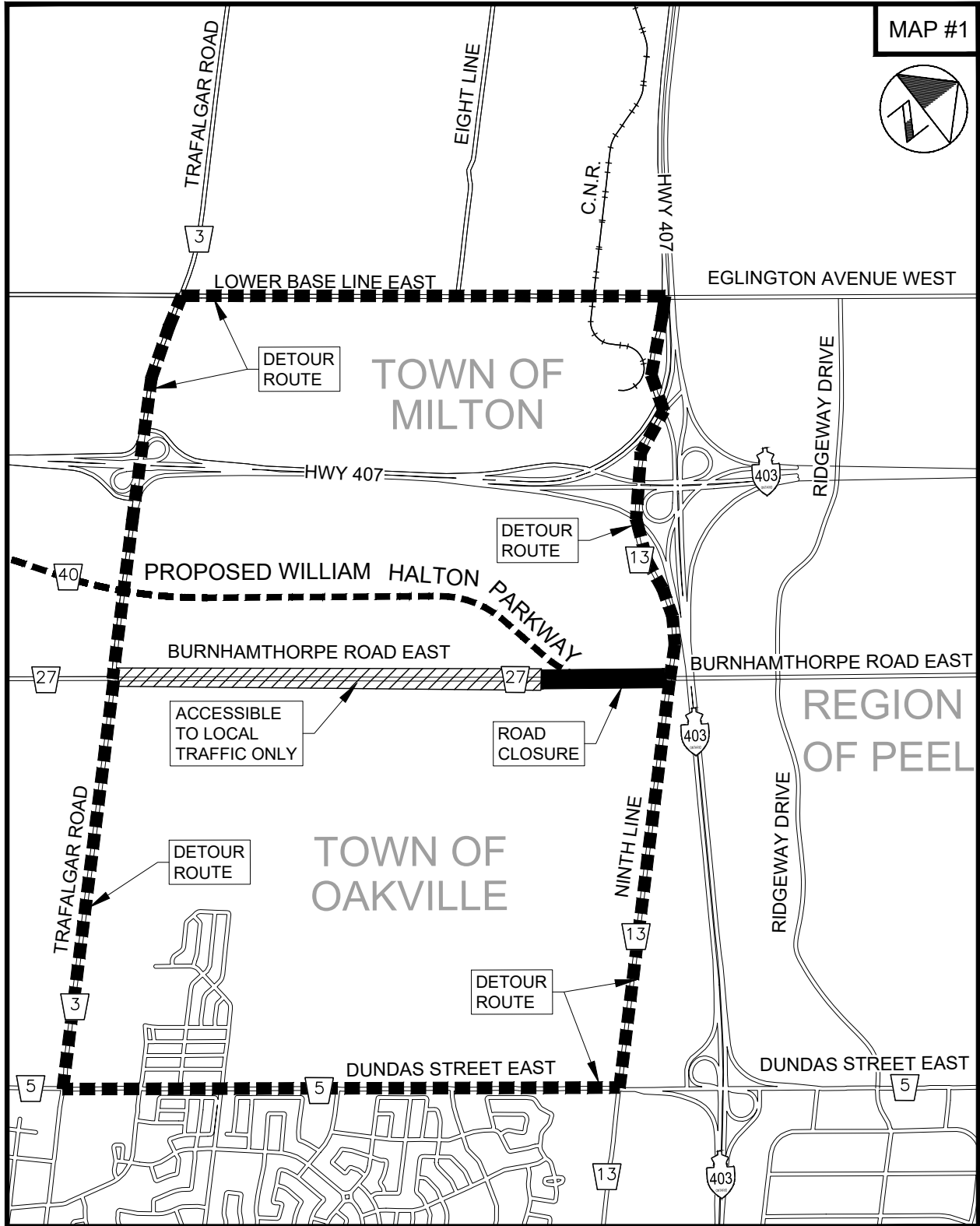
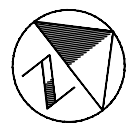
## MORE INFORMATION

Building a Better Halton is about more than construction. It is about investments in infrastructure, service delivery improvements and building complete communities that maintain the high quality of life that residents expect and enjoy.

For more information about Regional improvement projects:

- Visit [halton.ca](http://halton.ca)
- Sign up to receive email notices and updates
- Email [accesshalton@halton.ca](mailto:accesshalton@halton.ca) or call 311.

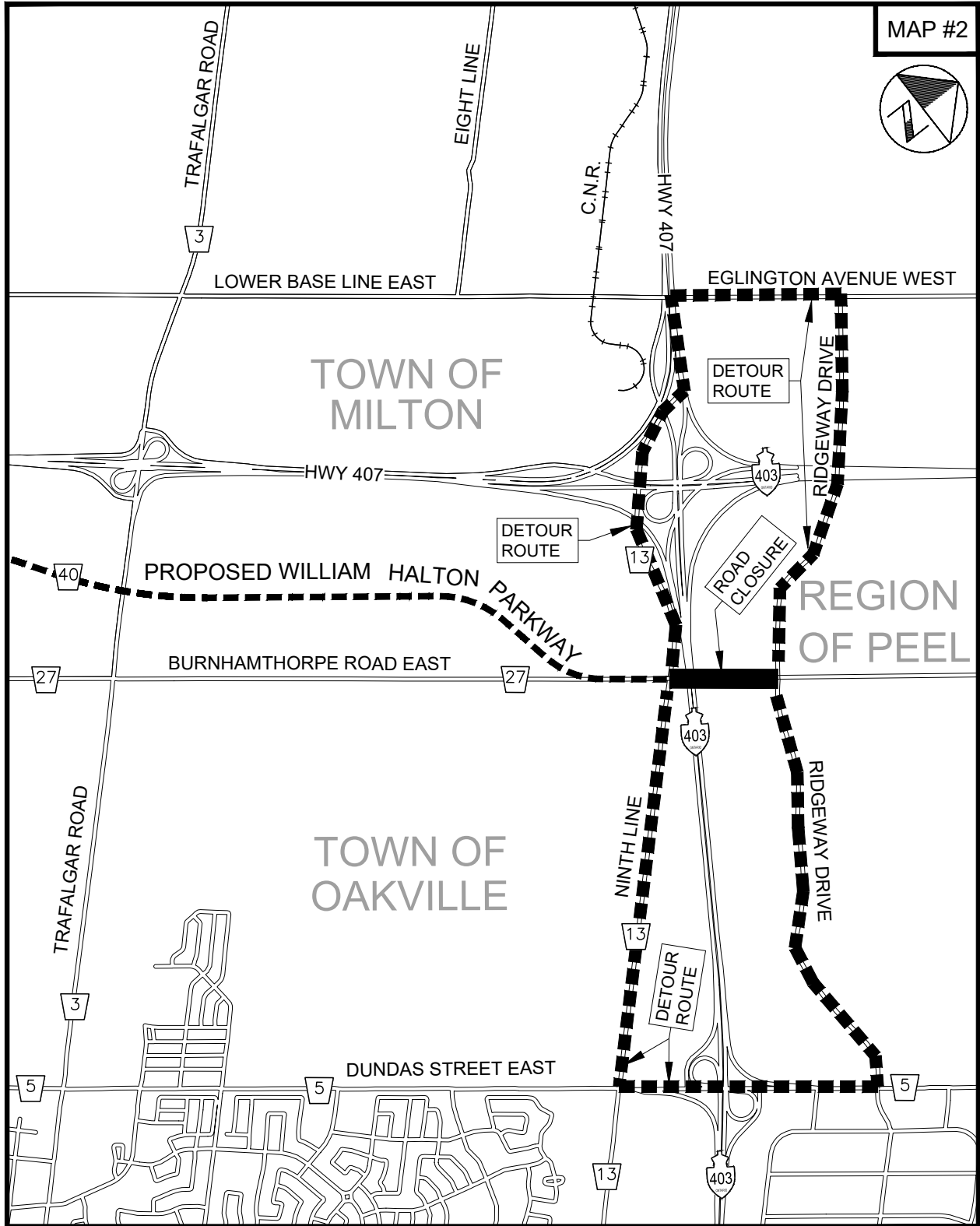
MAP #1



WILLIAM HALTON PARKWAY (REG. RD. 40) EXTENSION  
 FROM TRAFALGAR ROAD (REG. RD. 3) TO NINTH LINE (REG. RD. 13)  
 WARDS 5, 6 AND 7, TOWN OF OAKVILLE AND WARD 3, TOWN OF MILTON  
 PR-2538

PUBLIC WORKS

MAY, 2020



**Halton REGION**

WILLIAM HALTON PARKWAY (REG. RD. 40) EXTENSION  
 FROM TRAFALGAR ROAD (REG. RD. 3) TO NINTH LINE (REG. RD. 13)  
 WARDS 5, 6 AND 7, TOWN OF OAKVILLE AND WARD 3, TOWN OF MILTON

PR-2538

PUBLIC WORKS

MAY, 2020